



# 6519 S. Angora Loop Street Rezoning

PZRZ21-00032

**Strategic Goal 3.**

Promote the Visual Image of  
El Paso







## Recommendation

- Staff recommends approval of the rezoning request
- CPC recommends approval (8-0) of the rezoning request.



PZRZ21-00032



# Aerial



This map is designed for illustrative purposes only. The features depicted here are approximate and more site-specific studies may be required to draw accurate conclusions. Enlargements of this map to scales greater than its original can induce errors and may lead to misinterpretations of the data. The Planning & Inspections Department Planning Division makes no claim to its accuracy or completeness.



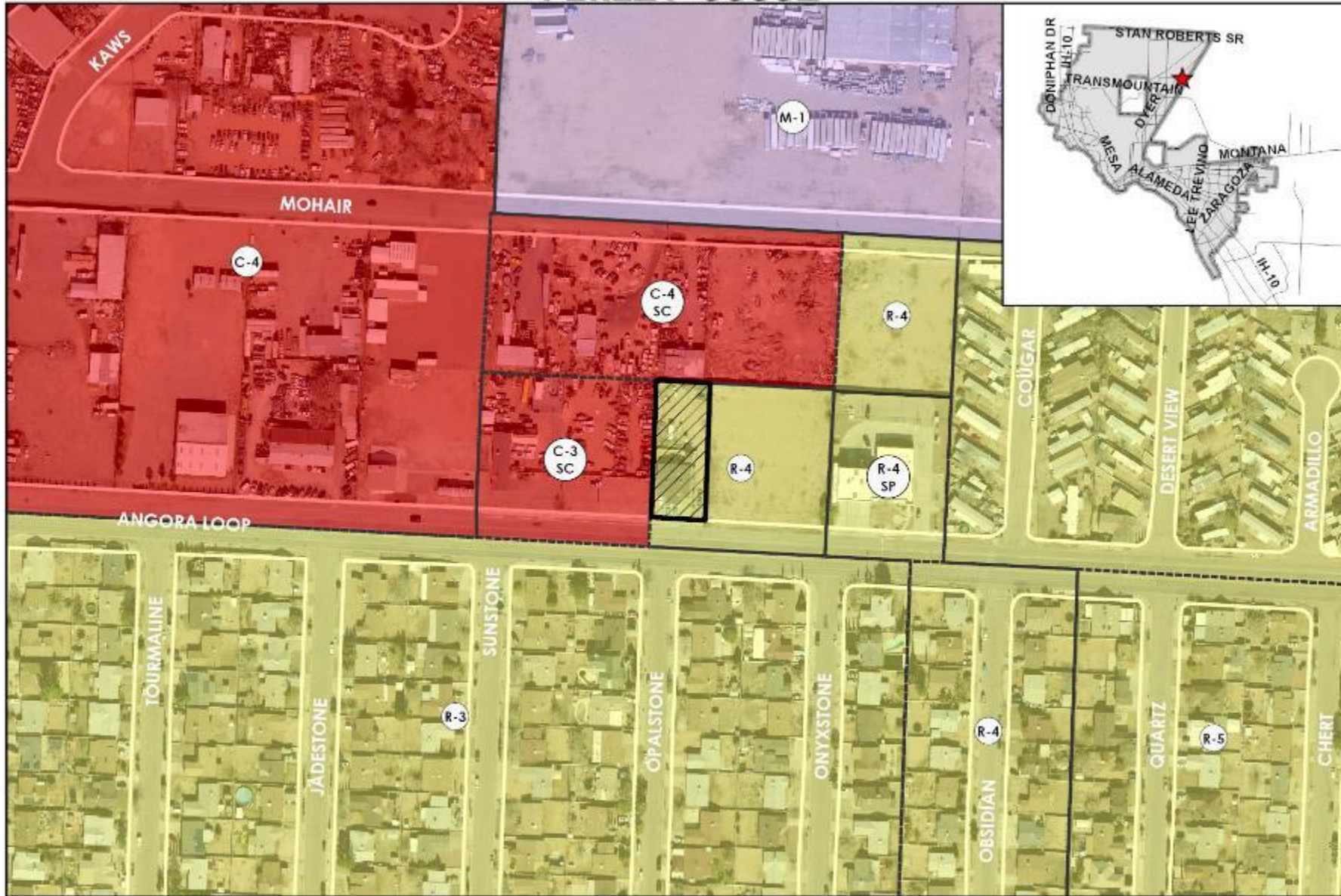
 Subject Property

0 50 100 200 300 400 Feet





PZRZ21-00032



This map is designed for illustrative purposes only. The features depicted here are approximate and more site-specific studies may be required to draw accurate conclusions. Enlargements of this map to scales greater than its original can involve errors and may lead to misinterpretations of the data. The Planning & Inspection Department, Planning Division makes no claim to its accuracy or completeness.



 Subject Property

0 50 100 200 300 400 Feet



# Existing Zoning



PZRZ21-00032

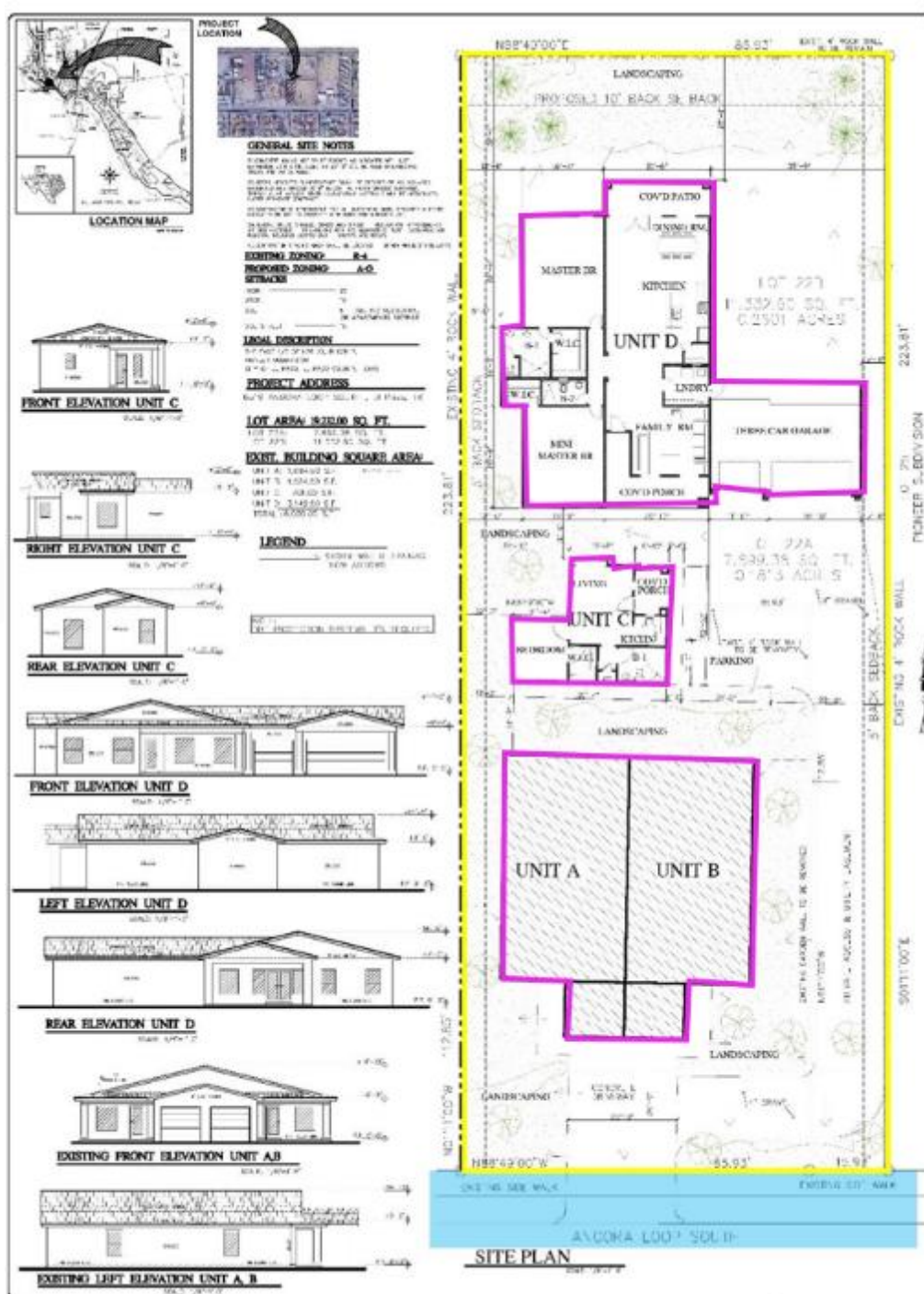


This map is designed for illustrative purposes only. The features depicted here are approximate and more site-specific studies may be required to draw accurate conclusions. Enlargements of this map to scales greater than its original can induce errors and may lead to misinterpretations of the data. The Planning & Inspections Department Parking Division makes no claim to its accuracy or completeness.



# Future Land Use





# Subject Property





# Surrounding Development



W



N



S



E





# Public Input

- Notices were mailed to property owners within 300 feet on April 5, 2022.
- The Planning Division has received one (1) phone call of inquiry, but no communications in support nor opposition to the request.





PZRZ21-00032



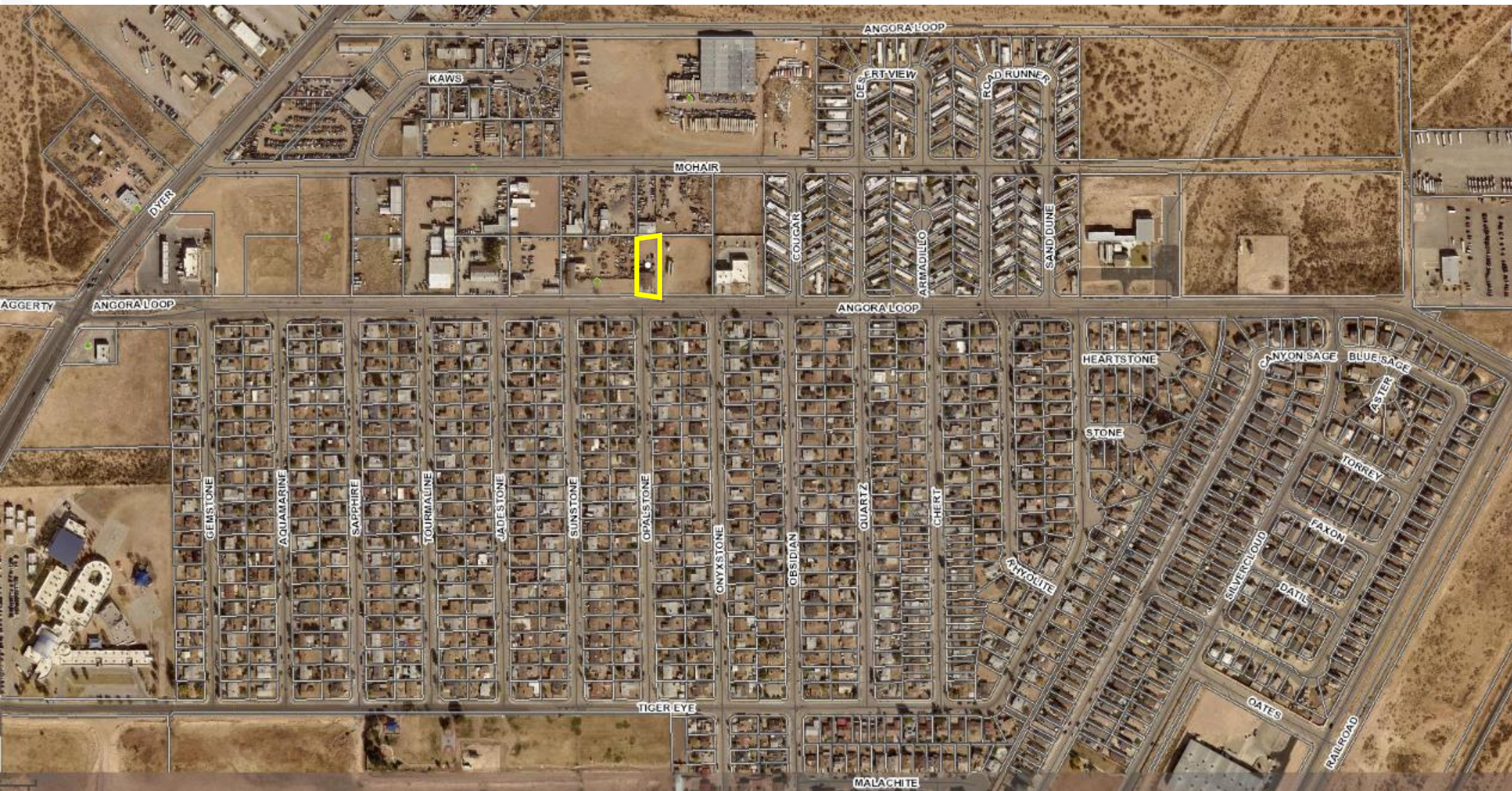
This map is designed for illustrative purposes only. The features depicted here are approximate and more detailed studies may be required to draw accurate conclusions. Enlargements of this map to scales greater than its original can induce errors and may lead to misinterpretations of the data. The Planning & Inspection Department Planning Division makes no claim to its accuracy or completeness.



0 10 20 40 60 80 Feet











## Mission

Deliver exceptional services to support a high quality of life and place for our community



## Vision

Develop a vibrant regional economy, safe and beautiful neighborhoods and exceptional recreational, cultural and educational opportunities powered by a high performing government



## Values

Integrity, Respect, Excellence, Accountability, People