



City of El Paso Redistricting

6.8 Support transparent and inclusive government

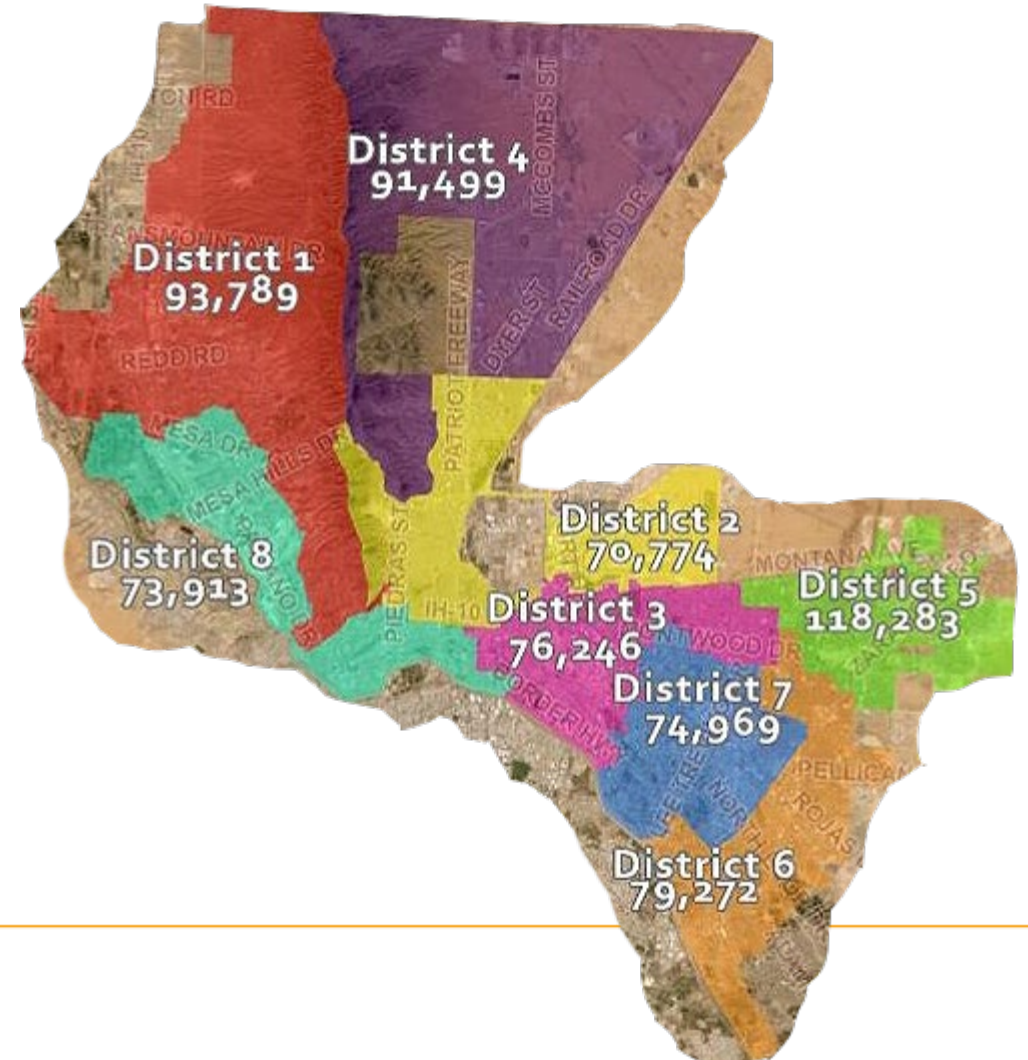


Redistricting Timeline

April 27, 2021	• Council Establishes Districting Commission
August 26, 2021	• Census Results Released
September 1, 2021	• Commissioner Appointment Deadline • Regular Meetings Began September 16
October 26, 2021	• Council Adopted Resolution to Establish Review Criteria
December 2021	• El Paso County Adopts New Precincts
January 24 – February 10, 2022	• Community Outreach Meetings
March 23, 2022	• Commission Recommended Three Plans to Council
April 11, 2022	• Presentation of Recommended District Plans
April 14, 2022	• Special City Council Meeting
April 26, 2022	• Approval of District Plan
May 8, 2022	• Last Day Council can adopt new boundaries

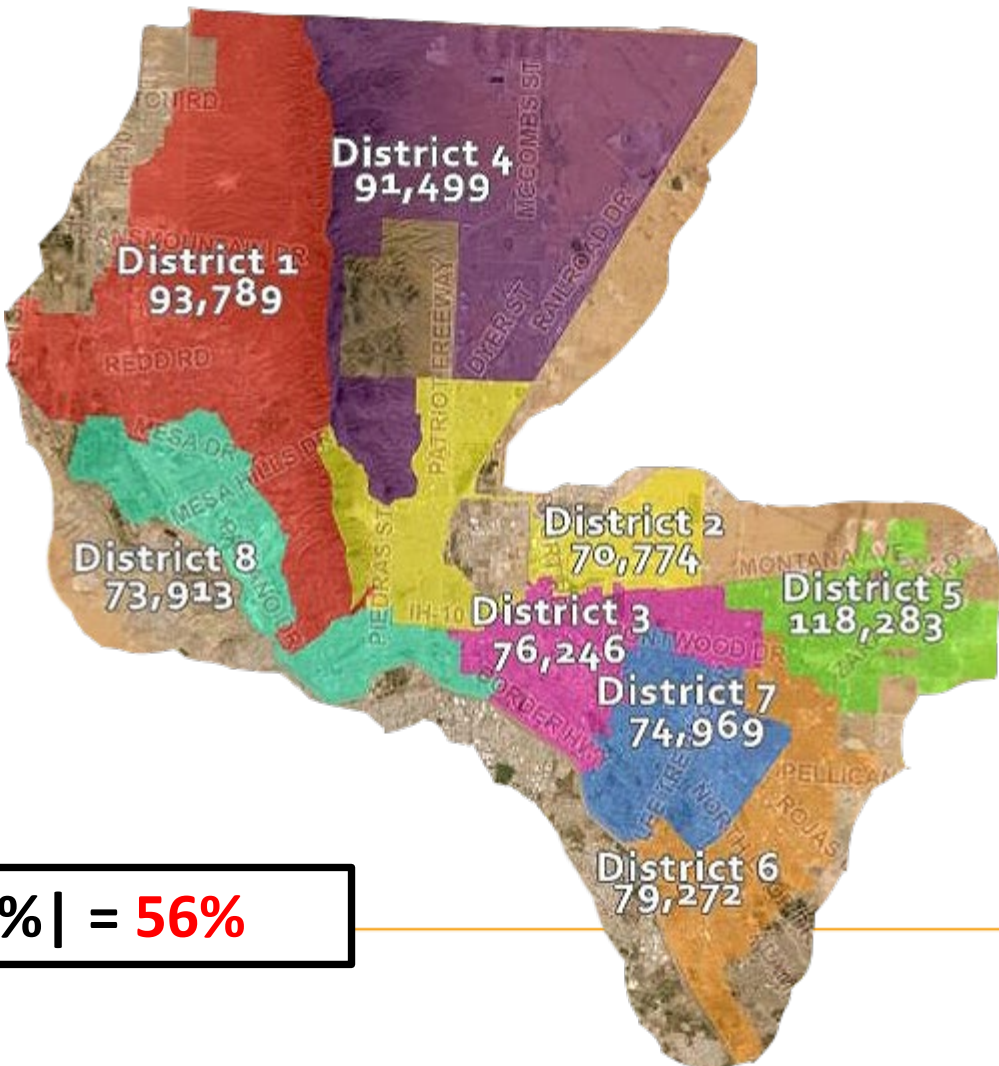
Current Districts with 2020 Census Counts

District		Total Population
	1	93,789
	2	70,774
	3	76,246
	4	91,499
	5	118,283
	6	79,272
	7	74,969
	8	73,913
Total Population		678,815
Ideal District Population		84,851.875
10% Deviation Range		80,601 - 89,085



Current Deviation

District	Pop.	Ideal Size	Difference	Deviation
1	93,789	84,851	8,937	10.5%
2	70,774	84,851	(14,078)	(16.6%)
3	76,246	84,851	(8,606)	(10.1%)
4	91,499	84,851	6,647	7.8%
5	118,283	84,851	33,431	39.4%
6	79,272	84,851	(5,580)	(6.6%)
7	74,969	84,851	(9,893)	(11.6%)
8	73,913	84,851	(10,939)	(12.9%)
Total	678,815			

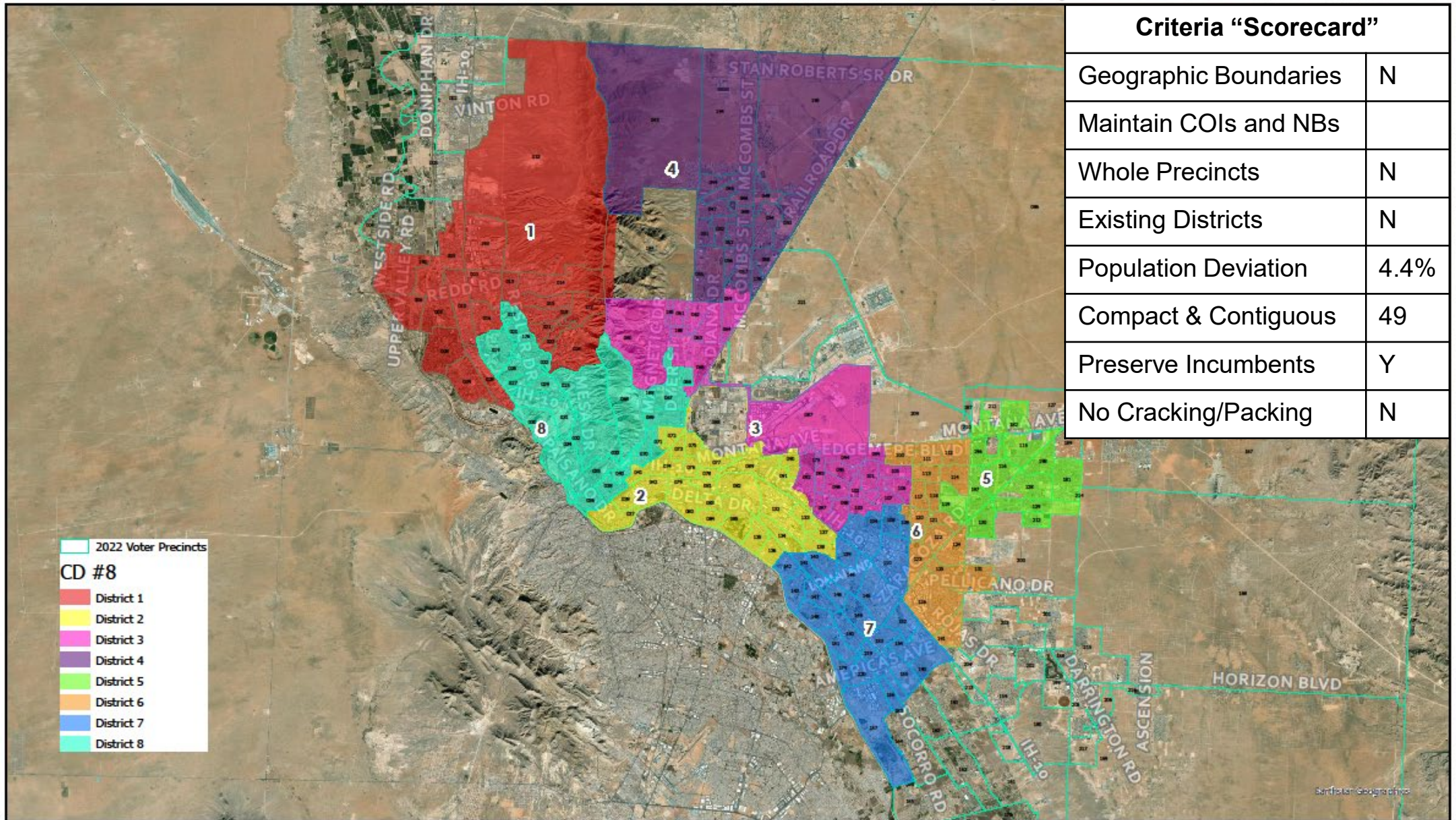


$$|39.4\%| + |(16.6)\%| = 56\%$$

Adopted Districting Criteria

1. Where possible, easily identifiable geographic boundaries.
2. Communities of interest should be maintained, avoid splitting neighborhoods
3. To the extent possible districts should be composed of whole voting precincts
4. To the extent possible districts should be based on existing districts
- 5. Districts should be relatively equal in population (10% limit)**
6. Districts should be composed of compact and contiguous area
7. Consideration may be given to preserve incumbent districts
- 8. No packing or cracking of minority voters**

Commissioner Draft #8 Revised 3/23/2022



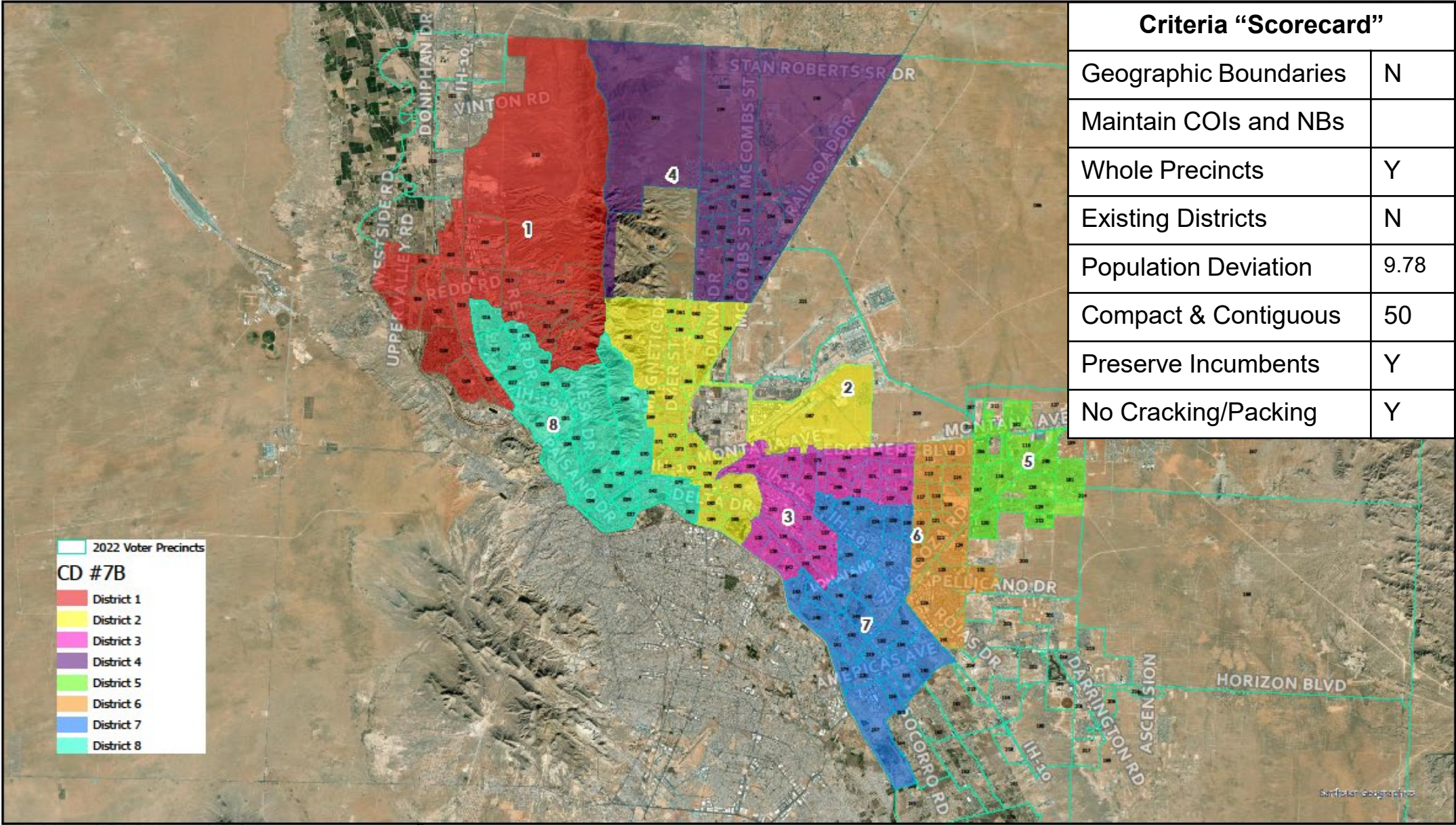
This map is designed for illustrative purposes only. The features depicted here are approximate and more site-specific studies may be required to draw accurate conclusions. Enlargements of this map to scales greater than its original can induce errors and may lead to misinterpretations of the data. The Planning & Inspections Department Planning Division makes no claim to its accuracy or completeness.



0 1 2 4 6 8 Miles



Commissioner Draft #7B Revised 4/11/2022



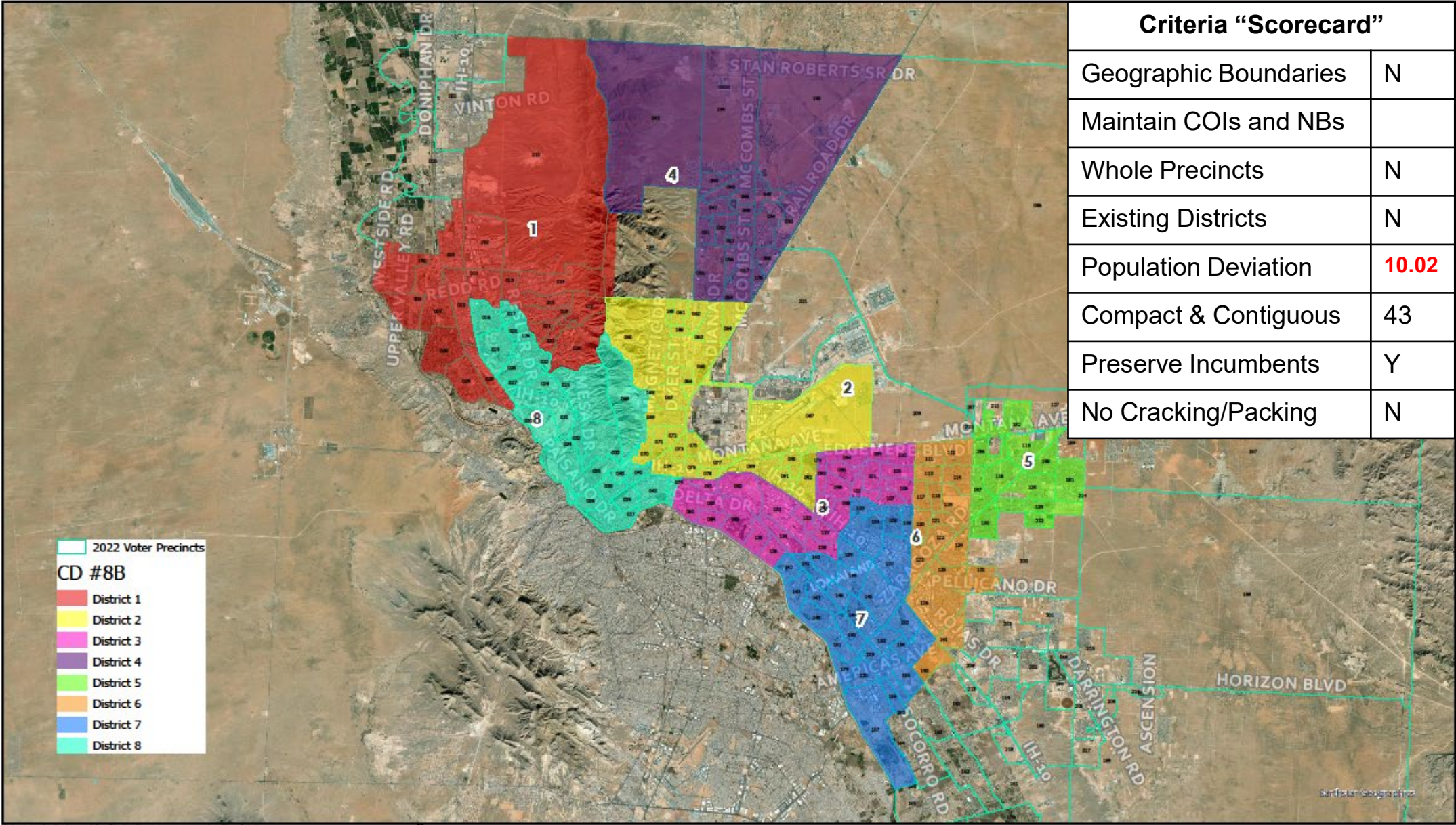
This map is designed for illustrative purposes only. The features depicted here are approximate and more site-specific studies may be required to draw accurate conclusions. Enlargements of this map to scales greater than its original can induce errors and may lead to misinterpretations of the data. The Planning & Inspections Department Planning Division makes no claim to its accuracy or completeness.



0 1 2 4 6 8 Miles



Commissioner Draft #8B Revised 4/14/2022



This map is designed for illustrative purposes only. The features depicted here are approximate and more site-specific studies may be required to draw accurate conclusions. Enlargements of this map to scales greater than its original can induce errors and may lead to misinterpretations of the data. The Planning & Inspections Department Planning Division makes no claim to its accuracy or completeness.



0 1 2 4 6 8 Miles



Final Action - Approval of a Resolution

- To adopt a districting plan which establishes new district boundary lines based on the 2020 U.S. Census data, to become effective immediately; and dissolving of the Districting Commission, as they have completed their duties in the redistricting process as identified in the City Charter.
 - Selected District Plan attached as Exhibit
 - Sent to County Elections Office who then file with State Comptroller
 - Revised boundaries used in November election



Mission

Deliver exceptional services to support a high quality of life and place for our community



Values

Integrity, **R**espect, **E**xcellence,
Accountability, **P**eople

10[★]



Vision

Develop a vibrant regional economy, safe and beautiful neighborhoods and exceptional recreational, cultural and educational opportunities powered by a high performing government