

**CITY OF EL PASO, TEXAS
AGENDA ITEM
DEPARTMENT HEAD'S SUMMARY FORM**

AGENDA DATE: October 25, 2022

PUBLIC HEARING DATE: N/A

CONTACT PERSON(S) NAME AND PHONE NUMBER: Ellen A. Smyth, (915) 212-6000

DISTRICT(S) AFFECTED: All Districts

STRATEGIC GOAL: Goal 6 – Set the Standard for Sound Governance & Fiscal Management

SUBGOAL:

SUBJECT:

A Resolution to grant the City Manager or designee the authority to sign and cause to be recorded the Release of Lien attached to this Resolution as Attachment A and effectuate any accounting adjustments associated with the removal of the specific sales tax amounts previously invoiced to the properties identified in Exhibit A of Attachment A.

BACKGROUND / DISCUSSION:

The City of El Paso Environmental Services Department (“ESD”) previously placed liens on properties which were invoiced for clean-up services provided under Chapter 9.04 of the El Paso City Code. Said invoices included sales tax associated with the services provided. The Texas Comptroller of Public Accounts has provided guidance that municipalities should not charge sales tax in addition to the fee(s) for services provided. ESD is adjusting the property owner’s account by removing the sales tax charged to the property and adjusting the existing liens to reflect the removal of this amount.

PRIOR COUNCIL ACTION:

N/A

AMOUNT AND SOURCE OF FUNDING:

N/A


HAVE ALL AFFECTED DEPARTMENTS BEEN NOTIFIED? YES NO

PRIMARY DEPARTMENT: Environmental Services Department

SECONDARY DEPARTMENT:

*****REQUIRED AUTHORIZATION*****

DEPARTMENT HEAD:



(If Department Head Summary Form is initiated by Purchasing, client department should sign also)

RESOLUTION

WHEREAS, the Environmental Services Department (“ESD”) had previously placed liens on properties which were invoiced for the clean-up services provided under Chapter 9.04 including commensurate sales tax (“Sales Tax”); and

WHEREAS, the Texas Comptroller of Public Accounts has provided guidance that municipalities should not charge sales tax on the invoiced amounts for services provided; and

WHEREAS, ESD wishes to adjust the property owner’s account by removing the Sales Tax charged to the property; and

WHEREAS, ESD wishes to release portions of liens, solely associated with the Sales Tax, previously placed on the properties; and

WHEREAS, upon removal of the portion of the lien associated with the Sales Tax, the remaining lien amounts will remain in full force and effect.

NOW, THEREFORE, BE IT RESOLVED BY THE CITY COUNCIL OF THE CITY OF EL PASO:

1. The City Manager or designee is granted authority to effectuate any accounting adjustments associated with the removal of the Sales Tax amounts invoiced to the properties identified in Exhibit A of Attachment A.
2. The City Manager or designee is granted authority to sign the Release of Lien attached hereto and made a part hereof for all purposes intended as Attachment A.
3. The portion of the existing liens amounts reflected in the column labeled “Sales Tax Amount” in Exhibit A of Attachment A shall be released from the properties identified in said Attachment.

4. The remaining lien amounts reflected in the column labeled "Revised Invoice Amount" will remain in full force and effect on the properties described in Exhibit A of Attachment A.

5. The City Clerk is directed to give notice by filing a copy of this Resolution and the Release of Lien for record with the County Clerk.

6. All records of the City Clerk's office relating to the above described proceedings are made a part of this Resolution by reference.

PASSED AND APPROVED this _____ day of _____, 20____.


CITY OF EL PASO:

Oscar Leeser
Mayor

ATTEST:


Laura D. Prine
City Clerk

APPROVED AS TO FORM:



Juan S. Gonzalez
Senior Assistant City Attorney

APPROVED AS TO CONTENT:



Ellen A. Smyth, Chief Transit and
Field Operations Officer
Environmental Services Department

PREPARED IN THE OFFICE OF:

Office of the City Attorney
P.O Box 1890
El Paso, Texas 79950-1890

Attachment A

Release of Lien

for portions of existing liens associated with
the invoicing of Sales Tax
on certain identified properties

STATE OF TEXAS)
)
COUNTY OF EL PASO)

RELEASE

WHEREAS, in accordance with Chapter 9.04 of the El Paso City Code, after providing the notices to the property owner of the hereinafter described property that the property owner's property constituted a public nuisance due to the accumulation of trash, vegetation, weeds or other objectionable, unsightly or unsanitary matter in violation of the El Paso City Code, the property owner failed to comply after due notice, and the City's Environmental Services Department proceeded to clean and dispose of the trash, vegetation, weeds and/or other rubbish; and

WHEREAS, fees associated with the cost of addressing the nuisance under Chapter 9.04 were assessed on the property; and

WHEREAS, in addition to the above fee(s), a commensurate sale tax ("Sales Tax") was also charged by the Environmental Services Department for the City of El Paso; and

WHEREAS, the El Paso City Council, in accordance with Chapter 9.04 of the El Paso City Code, previously declared amounts due for work performed which included the Sales tax and recorded said liens with the Real Property Records of El Paso County, Texas; and

WHEREAS, the Environmental Service Department wishes to release the portions of the liens associated with the Sales Tax.

NOW, THEREFORE, the City of El Paso does release the portion of the previously filed lien associated with the Sales Tax on the properties listed in **Exhibit A**.

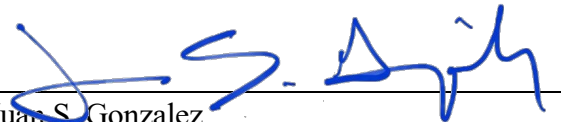
(SIGNATURES BEGIN ON THE FOLLOWING PAGE)

EXECUTED this _____ day of _____, 2022.

CITY OF EL PASO:


Tomás González
City Manager

APPROVED AS TO FORM:



Juan S. Gonzalez
Senior Assistant City Attorney

APPROVED AS TO CONTENT:



Ellen A. Smyth, P.E.,
Chief Transit and Field Operations Officer

ACKNOWLEDGMENT

STATE OF TEXAS)
)
COUNTY OF EL PASO)

This instrument was acknowledged before me on the _____ day of _____, 2022, by Tomás González, as City Manager of the City of El Paso, a Texas municipal corporation, as the act and deed of the City of El Paso.

Notary Public, State of Texas

Exhibit A

Listing of previously filed liens,
Original lien amount shown in the column titled "Original Invoice Amount",
the amount of each lien to be released in the column titled "Sales Tax Amount", and
"Revised Invoice Amount" reflecting the remaining lien amount
to remain in full force and effect.

Exhibit A

Resolution Date	Original Invoice Amount	Sales Tax Amount	Revised Invoice Amount	Invoice	Customer	Property Address	Name	Legal Description
3/26/2013	116.73	8.90	107.83	PRC0007576	M85199907406900	8937 Mount Rushmore Lane	TREJO, JAIME H H	8937 Mount Rushmore Ln, more particularly described as Lot 1829 (7245 Sq Ft), Block 74, Mountain View Subdivision, City of El Paso, El Paso County, Texas, PID #M851-999-0740-6900
5/14/2013	135.72	10.34	125.38	PRC0007647	C23199902900450	4440 General Maloney Cir	OGUNSANYA OLAYINKA A & CHERITA N	4440 General Maloney Circle, more particularly described as Lot 9 (7140.00 SQ FT), Block 29, Castner Heights #7 Subdivision, City of El Paso, El Paso County, Texas, PID #C23 I-999-0290-0450
4/9/2013	2,563.09	195.34	2367.75	PRC0007716	R74599901B4500	7789 Rosedale St	TINOCO BERNARDO & CELESTINA	7789 Rosedale Street, more particularly described as TR 19 EXC N 145.56 FT (1.0 ACRE), Rosedale Farms #2 Subdivision, City of El Paso, El Paso County, Texas, PID #R745-999-001B-4500
4/9/2013	182.51	13.91	168.60	PRC0007860	S03399900702700	0 Arabian Nights Dr	SCHMIDT, MARY L	Lot(s) 6 (6000 SQ FT), Block 7, Sahara Subdivision, El Paso, El Paso County, Texas, Parcel# S033-999-0070-2700
4/9/2013	145.06	11.06	134.00	PRC0007861	S03399900703000	0 McCombs St	SCHMIDT, MARY L.	Lot 12 (6000 SQ FT), Block 7, Sahara Subdivision, City of El Paso, El Paso County, Texas, PID #S033-999-0070-5500
4/23/2013	244.65	18.65	226.00	PRC0007871	Y805999036B1809	162 Davis Dr (North)	ARRIAGA MARGARITA	162 N Davis Drive, more particularly described as TR 18-C (0.200 AC), Block 36, Ysleta Subdivision, El Paso, El Paso County, Texas, Parcel# Y805-999-036B-1809
4/9/2013	225.03	17.15	207.88	PRC0007872	M91599900100100	7315 Bishop Flores Dr	CHURCH OF JESUS CHRIST OF L D S	7315 Bishop Flores Drive, more particularly described as Lot(s) 1 (181273.22 SQ FT), Block 1, Mt Franklin Stake Subdivision, El Paso, El Paso County, Texas, Parcel# M915-999-0010-0100
12/10/2013	116.78	8.90	107.88	PRC0007964	G56999902100100	3901 Tularosa Ave	CUEVAS LUCIO & SOCORRO	3901 Tularosa Ave., more particularly described as Lot 1 (3500 Sq. Ft.), Block 21, Government Hill Subdivision, City of El Paso, El Paso County, Texas, PIO #O569-999-0210-0100
6/11/2013	200.67	15.29	185.38	PRC0007983	H86799900200900	5714 Dailey Ave	ESPINOZA GREGORIA & LUISA	5714 Dailey Ave., more particularly described as Lot 6 (2873 SQ FT), Hughes SID, Block 2, Alameda Acres Subdivision, City of El Paso, El Paso County, Texas, PID #H867-999-0020-0900
12/10/2013	117.99	8.99	109.00	PRC0008036	L44799901604900	4230 Flory Ave	VILLA SOCORRO	4230 Flory Ave, more particularly described as Lot 17 & 18 (6000 Sq Ft), Block 16, Logan Heights Subdivision, City of El Paso, El Paso County, Texas, PID #L447-999-0160-4900
7/9/2013	159.13	12.13	147.00	PRC0008259	E01499900706700	3508 Pera Ave	ELIZONDO JESUS JR & 2	3508 Pera Avenue, more particularly described as Lot 27 & E 13 FT OF 28 (5320 SQ FT), Block 7, East El Paso Subdivision, City of El Paso, El Paso County, Texas, PID #E014-999-0070-6700
7/23/2013	134.77	10.27	124.50	PRC0008279	G569999000Y9200	1953 Happer Way	AVILA, GUILLERMO & EVA	1953 Happer Way, more particularly described as Lot(s) 24 & 25, Block Y, Government Hill Subdivision, El Paso, El Paso County, Texas, Parcel # O569-999-000Y-9200
8/13/2013	123.13	9.38	113.75	PRC0008295	F95099900802300	12329 O'Brian St	THOMAS IRMA I	12329 O'Brian Street, more particularly described as Lot(s) 23, Block 8, Future Land Subdivision, El Paso, El Paso County, Texas, Parcel # F950-999-0080-2300
7/23/2013	134.77	10.27	124.50	PRC0008298	L21299900102575	0 Lawndale/Irondale	LAWNDALE PLACE HOMEOWNERS ASSOCIATION	Lot PT OF VACATED DRAINAGE ROW BTW 5 & 6 (EXC ELY PT), Block 1, LAWNDALE PLACE REPLAT A Subdivision, City of El Paso, El Paso County, Texas, PID #L212-999-0010-2575
7/23/2013	307.43	23.43	284.00	PRC0008373	E01499906802600	3215 Missouri (East)	HARRELSON IRMA & JOHNNY L	3215 E Missouri Avenue, more particularly described as Lot(s) 13 & W 1/2 OF 14 (5250 SQ FT), Block 68, East El Paso Subdivision, El Paso, El Paso County, Texas, Parcel# E014-999-0680-2600
8/13/2013	111.10	8.47	102.63	PRC0008401	S3639990010610	10729 Jadestone St	UNKNOWN OWNER	10729 Jadestone Street, City of El Paso El Paso County, Texas, more particularly described as Lot 31, Block 1, Shearman #2 . Subdivision, Parcel #S363-999-0010-6100
7/23/2013	167.52	12.77	154.75	PRC0008409	B202999000B1000	2012 Cypress Ave	SALAS JESUS & VERONICA	2012 Cypress Ave, more particularly described as Lot 8 & 9(5500 SQ FT), Block B, Bassett Subdivision, City of El Paso, El Paso County, Texas, PIO #B202-999-000B-1000
9/24/2013	171.04	13.04	158.00	PRC0008476	F71699902305700	4304 Tularosa Avenue	ANAYA, JUAN G.	4304 Tularosa, more particularly described as Lot 19 & 3 1/2 of 18 (5250 SQ FT), Block 23, French Subdivision, City of El Paso, El Paso County, Texas, Parcel #F716-999-0230-5700
8/27/2013	215.69	16.44	199.25	PRC0008534	Y80599904501301	192 Zaragoza Rd & New World	PATRICIA URIAS	192 N Zaragoza Road, more particularly described as Lot(s) TR 13 (0.665 ACRE), Block 45, Ysleta Subdivision, (PID#Y805-999-0450-1301)

Exhibit A

Resolution Date	Original Invoice Amount	Sales Tax Amount	Revised Invoice Amount	Invoice	Customer	Property Address	Name	Legal Description
12/10/2013	109.60	8.35	101.25	PRC0008684	M39599902000100	11745 Lapstone Way	MARTIN STEPHANIE	11745 Lapstone Way, more particularly described as Lot(s) 1 (5368.66 Sq Ft), Block 20, Mesquite Hills #2 Subdivision, El Paso, El Paso County, Texas, PID #M395- 999-0200-0100
11/12/2013	134.77	10.27	124.50	PRC0008737	D41599900200800	10656 Obsidian St	BUSCH VICTORIA L & C/O TEXAS REALTY	10656 Obsidian Street, more particularly described as Lot(s) 8 (5250.00 Sq Ft), Block 2, Desert Aire Park Subdivision, El Paso, El Paso County, Texas, PID #D415- 999-0020-0800
1/14/2014	108.12	8.24	99.88	PRC0008748	F95099900800800	12342 O'Donnell St	CORONA JESUS M	12342 O'Donnell Street, more particularly described as Lot(s) 8, Block .8, Future Land Subdivision, El Paso, El Paso County, Texas, PID #F950-999-0080-0800
9/23/2014	270.90	20.65	250.25	PRC0008770	S16299902202700	5537 Longview Cir	DELGADILLO CARLOS	5537 Longview Cir., more particularly described as Lot 14, Block 22, Sarah Anne Park #2 Subdivision, City of El Paso, El Paso County, Texas, PID #S 162-999-0220- 2700
12/10/2013	168.47	12.84	155.63	PRC0008786	S58799900101300	8706 Roseway Drive	LUJAN, MANUEL % LUJAN, NORMA	8706 Roseway Drive, more particularly described as Lot(s) PT OF TR 1 (0.147 ACRE) 98.93 FT ON N 67 FT ON E 93.10 FT ON S 67 FT ON W, Spohr Subdivision, (PID# S587-999-0010-1300)
2/25/2014	193.77	14.77	179.00	PRC0008813	L21299900102575	0 Lawndale/Irondale	LAWNDALE PLACE HOMEOWNERS ASSOCIATION	Lot PT OF VACATED DRAINAGE ROW BTW 5 & 6 (EXC ELY PT), Block 1, LAWNDALE PLACE REPLAT A Subdivision, City of El Paso, El Paso County, Texas, PID #L212- 999-0010-2575
12/10/2013	201.35	15.35	186.00	PRC0008876	S82099900101000	0 Common Open Space @ Valle D	GEO-BEAZER LP	Lot(s) 10 (31367.00 Sq FT), Block 1, Sun Valley Ranch Subdivision, El Paso, El Paso County, Texas, PID #S820-999- 0010-1000
12/10/2013	139.78	10.65	129.13	PRC0008878	S82099900100900	0 Common Open Space @ Valle D	GEO-BEAZER LP	Lot(s) 9 (8735.00 SQ FT), Block 1, Sun Valley Ranch Subdivision, El Paso, El Paso County, Texas, Parcel# S820-999-0010-0900
12/10/2013	128.82	9.82	119.00	PRC0008879	S82099900102010	0 Equinox (5975 Block of)	RESORTVIEW HOMES I LTD	Lot 20 COS (4974.00 Sq. Ft.), Block 1, Sun Valley Ranch Replat A Subdivision, City of El Paso, El Paso County, Texas, PID #S820-999-0010-2010
12/10/2013	229.49	17.49	212.00	PRC0008892	D46699900101300	10913 Desert View Dr	SIBERT COEN JENNIFER E	10913 Desert View Drive, more particularly described as Lot(s) 7, Block 1, Desert View Mobile Home Subdivision, El Paso, El Paso County, Texas, Parcel# D466- 999-0010-1300
4/8/2014	135.58	10.33	125.25	PRC0008907	F52499900704100	5320 Garry Owen Dr	CARRILLO RAFAEL	5320 Garry Owen Drive, more particularly described as Lot 115 (6840 SQ FT), Block 7, Foster Heights Subdivision, City of El Paso, El Paso County, Texas, PID #F524-999-0070-4100
12/10/2013	264.67	20.17	244.50	PRC0008909	Y80599904000366	0 Padilla Dr	TRIEN JOHN H	Tr 3-C .5054 Acre, Block 40, Ysleta Subdivision, City of El Paso, El Paso County, Texas, PID #Y805-999-0400-0366
7/22/2014	338.01	25.76	312.25	PRC0008911	M48899900301900	3114 Findley Ave	GARCIA, CARMEN R	3114 Findley A venue, more particularly described as Lot 7, Block 3, fyirafior Subdivision, City of El Paso, El Paso County, Texas, PID#M488-999-0030-1900
2/11/2014	193.77	14.77	179.00	PRC0008956	C81899902702100	116 De Leon Dr.	SHARP A R	116 De Leon Dr., more particularly described as Lot 385 (8856.24 Sq. Ft.), Block 27, Coronado Hills Subdivision, City of El Paso, El Paso County, Texas, PID #C818- 999-0270-2100
9/23/2014	183.35	13.97	169.38	PRC0009036	M79499910704300	3801 Pierce Ave.	GUTIERREZ, JOSE	3801 Pierce Avenue, more particularly described as Lot(s) 16 & W 1/2 of 15 (5100 Sq. Ft.), Block 107, Morningside Heights - Subdivision, City of El Paso, El Paso County, Texas, PID #M794- 999- 1070-4300
1/28/2014	195.39	14.89	180.50	PRC0009039	C62299900107100	5616 Flower Dr	ABDULLAH MAHMOOD K	5616 Flower Drive, more particularly described as, Lot(s) 36, Block 1, Clardy Fox Subdivision, City of El Paso, El Paso County, Texas, PID #C622-999-0010-7100
1/28/2014	168.47	12.84	155.63	PRC0009071	S16299901803700	10737 Texarkana Pl	ROAM HARLEY R & BOK H L	10737 Texarkana Lot(s) 19 (6011 SQ FT), Block 18, Sarah Anne Park #2 Subdivision, (PID# S162-999-0180-3700)
2/11/2014	683.06	52.06	631.00	PRC0009095	Y80599901900541	0 Carolina/Green Valley	GUTIERREZ, J J III	TR 5-F (0.192 Acre) & TR 6-D (0.152 Acre), Block 19, Ysleta - Subdivision, City of El Paso, El Paso County, Texas, PID #Y805- "" 999-0190-0541
2/25/2014	196.89	15.01	181.88	PRC0009121	E11499900300100	10201 Bon Aire Dr	DOMINGUEZ INEZ & AMBER & 1	10201 Bon Aire Drive, more particularly described as Lot 1, Block 3, Eastern Hills Subdivision, City of El Paso, El Paso County, Texas, PID #E1 14-999-0030-0100

Exhibit A

Resolution Date	Original Invoice Amount	Sales Tax Amount	Revised Invoice Amount	Invoice	Customer	Property Address	Name	Legal Description
2/11/2014	349.38	26.63	322.75	PRC0009162	S82099900101000	0 Common Open Space @ Valle D	GEO-BEAZER LP	Lot 10 (31367.00 SQ FT), Block 1, Sun Valley Ranch Subdivision, City of El Paso, El Paso County, Texas, PILL #S820-999-0010- 1000
4/8/2014	169.14	12.89	156.25	PRC0009169	S16299902202700	5537 Longview Cir	DELGADILLO CARLOS	5537 Longview Cir., more particularly described as Lot 14, Block 22, Sarah Anne Park #2 Subdivision, City of El Paso, El Paso County, Texas, PID #S I 62-999-0220- 2700
2/11/2014	127.19	9.69	117.50	PRC0009245	S82099900100900	0 Common Open Space @ Valle D	GEO-BEAZER LP	0 Valle Del Sol Lot(s) 9 (8735.00 SQ FT), Block 1, Sun Valley Ranch Subdivision, (PID# S820-999-0010-0900)
3/11/2014	162.65	12.40	150.25	PRC0009277	H45399906907000	2334 Copper Ave	ERICA GOJARA & OMAR A AMAYA	2334 Copper Ave., more particularly described as N 80 FT OF 17 & 18 (4000 SQ FT), Block 69, HIGHLAND PARK Subdivision, City of El Paso, El Paso County, Texas, PID #H453-999-0690- 7000
3/25/2014	200.67	15.29	185.38	PRC0009279	M85199903305500	5005 Louis Dr	GUTIERREZ JULIO J & GUTIERREZ CLEMENTINA	5005 Louis Drive, Lot(s) 865 (6936 SQ FT), Block 33, Mountain View Subdivision, (PID#M851-999-0330-5500)
4/22/2014	150.34	11.46	138.88	PRC0009339	E01499901302100	3219 Pera Ave	GARCIA GUILLERMO M & 2	3219 Pera Ave., more particularly described as Lot 11 (3500.00 SQ. FT.), Block 13, East El Paso Subdivision, City of El Paso, El Paso County, Texas, PID #E014-999- 0130-2100
6/2/2015	58.95	4.49	54.46	PRC0009395	T52799903004500	9216 Salisbury Dr	MANZANERA JAIME	9216 Salisbury Drive, more particularly described as Lot 12 (6840 SQ. FT), Block 30, Tobin Park Subdivision, City of El Paso, El Paso County, Texas, PID #T527-999- 0300-4500
6/24/2014	163.19	12.44	150.75	PRC0009431	G68699907906700	0 Nations Ave	TRIEHN JOHN REALTY	Lot(s) 25 & E 1/2 of 26 (4500 Sq. Ft.), Block 79, Grandview Subdivision, City of El Paso, El Paso County, Texas, PID #G686- 999 0790-6700
6/24/2014	422.99	32.24	390.75	PRC0009527	A69999900100700	0 Harding Way	RAMIREZ LAURO JAYME JORGE & NELVA	Lot(s) 7 (6145.25 Sq. Ft.), Block 1, Arizona Subdivision, City of El Paso, El Paso County, Texas, PID #A699-999-0010-0700
5/27/2014	136.81	10.43	126.38	PRC0009535	C81899902702100	116 De Leon Dr.	SHARP A R	116 De Leon Dr., more particularly described as Lot 385 (8856.24 Sq. Ft.), Block 27, Coronado Hills Subdivision, City of El Paso, El Paso County, Texas, PID #C818- 999-0270-2100
10/14/2014	195.93	14.93	181.00	PRC0009611	V8979990980100	12036 Autumn Gate Dr	ONEWEST BANK FSB	12036 Autumn Gate Drive, more particularly described as Lot 10 (5460.00 SQ FT), Block 98, Vista Hills #30 Subdivision, City of El Paso, El Paso County, Texas, PID #V897-999-0980-1000
7/7/2015	137.35	10.47	126.88	PRC0009645	C7429990042800	5772 Rick Husband	TUNC MUSTAFA & RAHIME	5772 Rick Husband Drive, more particularly described as Lot 28 (47f6.00 SQ FT), Block 4, Columbia North Subdivision, City of El Paso, El Paso County, Texas, PID #C742-999-0040 2800
7/22/2014	136.40	10.40	126.00	PRC0009674	Y805999017A0906	7588 North Loop Dr	TEMPLO RESTAURACION DIVINA	7588. North Loop Drive, more particularly described as 9-B (0.4395 AC) & 9-C (0.4349 AC) & 9-K (1.3079 AC) & 9-L (0.2539 AC) & TR 17 Blk. 19 Ysleta (2.4563 AC), Block 17, Ysleta Subdivision, City of El Paso, El Paso County, Texas, PID #Y805-999:017A-0906
9/23/2014	152.36	11.61	140.75	PRC0009711	A46299916603600	2215 Campbell (North)	FLORES ALBERT	2215 North Campbell Street, more particularly described as Lot(s) 8 & S 1/2 of 9 (4758 Sq. Ft.), Block 166, Alexander Subdivision, City of El Paso, El Paso County, Texas, PID #A462-999-166Q- 3660
7/8/2014	138.02	10.52	127.50	PRC0009747	P65499905500900	3453 Wayside Dr	LARRY & VIRGINIA C MASCORRO	3453 Wayside Dr., more particularly described as Lot 5 (7395 SQ Fn, Block 55, Pebble Hills Subdivision, City of El Paso, El Paso County; Texas, PIO #P654-999- 0550-0900
7/22/2014	138.83	10.58	128.25	PRC0009759	V89399924501100	11530 Jim Ferriell Dr.	VIVAR RODRIGO	11530 Jim Ferriell Drive, more particularly described as Lot(s) 6, Block 245, Vista Del Sol #46 Replat A Subdivision, City of El Paso, El Paso County, Texas, PID #V893-999-2450-1 100
10/14/2014	154.80	11.80	143.00	PRC0010032	B49799900107100	516 Walnut (South)	SOTO PETRA V & 5	516 S Walnut Street, more particularly described as Lot(s) 111, Block 1, Bischoff Subq. ivision, El Paso, El Paso County, Texas, Parcel #B497-999-0010-7100
6/23/2015	150.20	11.45	138.75	PRC0010076	R57699901103400	720 Milton Henry Ave	RIVERA JACOB B JR & BARBRA	720 Milton Henry A venue, more particularly described as Lot 34 (6116.00 SQ FT), Block 11, River Park West #3 Subdivision, City of El Paso, El Paso County, Texas, PID #R576-999-0110-3400
6/23/2015	183.75	14.00	169.75	PRC0010159	S16299900301700	5201 Sweetwater Dr	GARLICK ARTHUR R III & MARISELA	5201 Sweetwater Drive, more particularly described as Lot 9 (7915 SQ FT), Block 3, Sarah Anne Park #2 Subdivision, City of El Paso, El Paso County, Texas, PID #S162-999-0030-1 700

Exhibit A

Resolution Date	Original Invoice Amount	Sales Tax Amount	Revised Invoice Amount	Invoice	Customer	Property Address	Name	Legal Description
1/27/2015	250.06	19.06	231.00	PRC0010196	S82099900101000	0 Common Open Space @ Valle D	GEO-BEAZER LP	Lot 10 (31367.00 SQ FT), Block 1, Sun Valley Ranch Subdivision, City of El Paso, El Paso County, Texas, PILL #S820-999-0010- 1000
1/27/2015	127.46	9.71	117.75	PRC0010230	C76299902202700	5301 Roger Maris Drive	REALZOLA OCTAVIO	5301 Roger Maris Drive, more particularly described as Lot 27 EXC WLY 2.0 FT (5880 SQ FT), Block 22, Coopertown #2 Subdivision, City of El Paso, El Paso County, Texas PID #C762-999-0220-2700
1/13/2015	103.65	7.90	95.75	PRC0010296	S8209990102010	0 Equinox	RESORTVIEW HOMES I LTD	Lot 20 COS (4974.00 SQ FT); Block 1, Sun Valley Ranch Replat A Subdivision, City of El Paso, El Paso County, Texas; PID #S820-999-0010-2010
1/13/2015	235.71	17.96	217.75	PRC0010301	L447999074C5000	3600 Sheppard Ave	JACKSON ESPERANZA	3600 Sheppard Ave., more particularly described as Lot 18 & 19 (6000 Sq. Ft.), Block 74-C, Logan Heights Subdivision, City of El Paso, El Paso County, Texas, PID #L447-999-074C-5000
2/9/2015	125.84	9.59	116.25	PRC0010316	R87499900601600	637 Pete Payan Dr	PINON JORGE L	637 Pete Payan Drive, more particularly described as Lot 16 (4198.49 SQ FT) PRORATION 6/4/03,Block 6, Ruben Heights #2 RPLA (Amendplat) Subdivision, City of El Paso, El Paso County, Texas, PID #R874-999-0060-1600
1/13/2015	142.76	10.88	131.88	PRC0010319	C84099901402300	216 Three Rivers Dr	TISCARENO ALEJANDRA	216 Three Rivers Drive, more particularly described as Lot 9, Block 14, Coronado Terrace Replat Subdivision, City of El Paso, El Paso County, Texas, PID #C840- 999-0140-2300
1/13/2015	102.84	7.84	95.00	PRC0010327	S82099900100900	0 Common Open Space @ Valle D	GEO-BEAZER LP	Lot(s) 9 (8735.00 SQ FT), Block 1, Sun Valley Ranch Subdivision, El Paso, El Paso County, Texas, Parcel# S820-999-0010-0900
1/13/2015	110.42	8.42	102.00	PRC0010335	W14599902102400	801 Arredondo Dr	SRMOF REO 2011-1TRUST	01 Arredondo Drive, more particularly described as Lot 24 (7540.44 SQ FT), Block 21, West Hills #8 Subdivision, City of El Paso, El Paso County, Texas, PID #W145-999-0210-2400
5/5/2015	137.21	10.46	126.75	PRC0010346	A64299902706700	10600 Polycrates	DE LA CRUZ FRANCISCO & GLORIA	10600 Polycrates Place; more particularly described as Lot 34 (7396 SQ FT), Block 27, Apollo Heights Subdivision, City of El Paso, El Paso County, Texas, PID #A642-999-0270-6700
4/21/2015	202.97	15.47	187.50	PRC0010365	L536999001D5300	1017 Wyatt Dr	GARCIA JOSE & JOSEFINA	1017 Wyatt Drive, more particularly described as TR 636(8036 SQ FT), Loma Terrace #4-C Subdivision, City of El Paso, El Paso County, Texas, PID #L536-999- 001D-5300
12/9/2014	102.98	7.85	95.13	PRC0010392	G68699903604100	3405 Mountain Ave	VEGA THEODORE & ESPERANZA B	3405 Mountain Ave, more particularly described as Lot 13 & 14 (6000 SQ FT), Block 36, Grandview Subdivision, City of El Paso, El Paso County, Texas, PIO #0686- 999-0360-4100
3/10/2015	135.58	10.33	125.25	PRC0010418	G56999908600100	4401 Cambridge Ave	BROYLES, JP % BROYLES, BL	4401 Cambridge A venue, more particularly described as Lot 1 & W 1/2 OF Lot 2 (5250 SQ FT), Block 86, Government Hill Subdivision, City of El Paso, El Paso County, Texas, PID #0569- 999-0860-0100
3/10/2015	153.99	11.74	142.25	PRC0010458	B74699900300100	461 Viale Lungo Ave	DELGADO CARLA	461 Viale Lungo Avenue, more particularly described as Lot 1 (6595.00 SQ FT), Block 3, Brillo De La Luna Subdivision, City of _ El Paso, El Paso County, Texas, PID #B746-999-0030-0100
2/9/2015	113.93	8.68	105.25	PRC0010498	V13899900800100	5732 Valley Cedar Drive	VEGA JOE	5732 Valley Cedar Drive, being more particularly described as Lot 1 (14830.74 SQ FT), Block 8, Valley Creek #1 Subdivision, City of El Paso, El Paso County, Texas, PID #V138-999-0080-0100'.
6/2/2015	111.23	8.48	102.75	PRC0010495	S16299902202700	5537 Longview Cir	DELGADILLO CARLOS	5537 Longview Cir., more particularly described as Lot 14, Block 22, Sarah Anne Park #2 Subdivision, City of El Paso, El Paso County, Texas, PID #S 162-999-0220- 2700
3/10/2015	146.14	11.14	135.00	PRC0010525	S22599900104300	9425 Falkirk Dr	ZABEL MARIA A	9425 Falkirk Drive, more particularly described as Lot 22, Block 1, Scotsdale Subdivision, City of El Paso, El Paso County, Texas, PID #S225-999-0010-43 00
2/24/2015	177.94	13.56	164.38	PRC0010593	F95099900501400	7356 O'Dell Ln	THIGPEN HORTENSE	7356 O'Dell Lane, more parti ularly described as Lot 14 (8800 SQ . FT), Block 5, Future Land Subdivision, City of El Paso, El Paso-County, Texas, PID #F950-999- 0050-1400
5/5/2015	241.13	18.38	222.75	PRC0010616	C97999900205400	235 Shasta Dr	MONTANA DEL REY LP	235 Shasta Drive, more particularly described as Lot 54 (EXC NE- TRIA) (7.2956 AC), Block 2, Cumbre Estates (Amending Plat) Subdivision, City of El Paso, El Paso County, Texas, PID #C979.- 999-0020-5400
4/7/2015	133.15	10.15	123.00	PRC0010628	F52499900704100	5320 Garry Owen Dr	CARRILLO RAFAEL	5320 Garry Owen Drive, more particularly described as Lot 115 (6840 SQ FT), Block 7, Foster Heights Subdivision, City of El Paso, El Paso County, Texas, PID #F524-999-0070-4100

Exhibit A

Resolution Date	Original Invoice Amount	Sales Tax Amount	Revised Invoice Amount	Invoice	Customer	Property Address	Name	Legal Description
3/10/2015	289.84	22.09	267.75	PRC0010674	S82099900101000	0 Common Open Space @ Valle D	GEO-BEAZER LP	Lot 10 (31367.00 SQ FT), Block 1, Sun Valley Ranch Subdivision, City of El Paso, El Paso County, Texas, PILL #S820-999-0010- 1000
3/10/2015	95.94	7.31	88.63	PRC0010664	E22299915605700	9809 Daphne Ct	WEBB CHARLES E & FAITH	9809 Daphne Court, more particularly described as Lot 11 & W 52.4 FT OF Lot 10 (13481.99 SQ FT), Block 156, Eastwood Heights Subdivision, City of El Paso, El Paso County, Texas, PID E222-999-1560-5700
4/7/2015	201.62	15.37	186.25	PRC0010751	C62299902300800	304 Encino Dr	HERRERA ANNETTE C & 2	304 Encino Drive, more ity particularly of El Paso, described El Paso as Lot 2, County, Block Texas;23, Clardy Fox Subdivision, City of El Paso, El Paso County, Texas, PID Clardy Fox #C622-999-.023Subdivision, 0-0800C
3/24/2015	191.06	14.56	176.50	PRC0010883	E01499906802600	3215 Missouri (East)	HARRELSON IRMA & JOHNNY L	3215 E Missouri Avenue, more particularly described as Lot(s) 13 & W 1/2 OF 14 (5250 SQ FT), Block 68, East El Paso Subdivision, El Paso, El Paso County, Texas, Parcel# E014-999-0680-2600
7/7/2015	182.94	13.94	169.00	PRC0010923	P65499905500900	3453 Wayside Dr	LARRY & VIRGINIA C MASCORRO	3453 Wayside Dr., more particularly described as Lot 5 (7395 SQ. FT.), Block 55, PEBBLE HILLS Subdivision, City of El Paso, El Paso County, Texas, PIO #P654-999- 0550-0900
6/23/2015	353.98	26.98	327.00	PRC0010988	C81899902702100	116 De Leon Dr.	SHARP A R	116 De Leon Dr., more particularly described as Lot 385 (8856.24 Sq. Ft.), Block 27, Coronado Hills Subdivision, City of El Paso, El Paso County, Texas, PID #C818- 999-0270-2100
6/2/2015	153.99	11.74	142.25	PRC0011015	C45499900500375	0 Schwabe Road	GONZALEZ, MARIA	PT OF Lot 7 UNRECORDED MAP BEG 70.36 FT NEL Y OF S Y COR (309.85' ON SWLY - 70.32' ON NWL Y"-"IRREGON NEL Y - 12.50' ON. ST), Block 5, Christy Subdivision, City of El Paso, El Paso County, Texas, PID #C454-999-0050-0375
6/25/2015	173.20	13.20	160.00	PRC0011077	S16199900207200	10625 Elsa Pl	WILLENBACHER JOSEPHINE V	10625 Elsa Place , more particularly described as Lot 42, Block 2, Sar<lh Anne Park Subdivision, City of El Paso El Paso County, Texas, PID #S 161-999-0020-7200
6/2/2015	138.83	10.58	128.25	PRC0011121	F60799908204600	1013 Newman	TOVAR JORGE	1013 Newman Street, more particularly described as 37.5 FT OF Lots 13 TO 16 BEG 37.5 FT S OF NEC (3751 SQ FT), Block 82, Franklin Heights Subdivision, City of El Paso, El Paso County, Texas, PID #F607-999-0820-4600
6/2/2015	171.58	13.08	158.50	PRC0011134	M76599900500300	441 Clayton Road	MOUNTAIN VISTA BUILDERS INC	441 Clayton Road, more particularly described as Lot 3 (1582.44 SQ FT),Block 5, Montoya Gardens Subdivision, City of El Paso, El Paso County, Texas PID #M765- 999-0050-0300
7/7/2015	199.59	15.21	184.38	PRC0011169	I25699903600500	11312 Tenaha Avenue	JOHNSON AARON RAMIREZ BLANCA E	11312 Tenaha Avenue, more particularly described as Lot 5 (5961.86 SQFT), Block 36, Indian Ridge #5 Subdivision, City of El Paso, El Paso County, Texas, PID #I256-999-0360-0500
6/23/2015	259.94	19.81	240.13	PRC0011170	B20299902005100	1905 San Antonio Ave (East)	VISLAR JUAN & ROSA M	1905 East San Antonio Avenue, more particularly described as Lot 19 (3000 SQ FT), Block 20, Bassett Subdivision, City of El Paso, El Paso County, Texas, PID #B202-999-0200-5100
7/7/2015	182.94	13.94	169.00	PRC0011181	R76699900303700	514 Atkinson Way	TORRES MARIE E	514 Atkinson Way, more particularly described as Lot 7 & W 10 FT OF 8 (9773 SQ FT), Block 3, Rosedale Farms- #5 Subdivision, City of El Paso, El Paso County, Texas, PID #R766-999-0030- 3700
6/23/2015	185.65	14.15	171.50	PRC0011192	L36299900100700	577 Gallagher St	WEATHERS MARIA	577 Gallagher St., more particularly described as Lot 4 EXC NE 50 Ft 125 Ft (12865 Sq. Ft.), Block I, Linda Vista Gardens Subdivision, City of El Paso, El Paso County, Texas, PID #L362-999-0010-0700
6/23/2015	138.83	10.58	128.25	PRC0011229	V08899900704100	252 Val Verde St	HERNANDEZ BELEN S	252 Val Verde St, more particularly described as Lot 25 &26 (7500 Sq Ft) (7500 Sq Ft), Block 7, Val Verde Subdivision, City of El Paso, El Paso County, Texas, PID #V088-999-0070-4100
7/7/2015	138.97	10.59	128.38	PRC0011250	I25699903500900	11333 Tenaha Avenue	LOPEZ JOSE L	11333 Tenaha Avenue, more particularly described as Lot 9 (5152.48 SQ FT), Block 35, Indian Ridge #5 Subdivision, City of El Paso, El Paso County, Texas, PID #I256-999-0350-0900
7/7/2015	138.83	10.58	128.25	PRC0011302	W17799900404100	0 Pershing Dr	MALOOLY, A A (ET AL)	N 115 FT OF Lots 18 & 19, Block 4., Westlyn Heights Subdivision, City of El Paso, El Paso County, Texas, PID #W177-999-0040-4100
7/7/2015	650.04	49.54	600.50	PRC0011331	T24099903006300	7941 Knights Dr. #A-C	MC LURE INC CONTRACTORS	7941 Knights Drive A-C, more particularly described as Lot 32 EXC SELY COR (161.06 FT ON ST 134.81 FT ON W-141.54 FT ON N-117.50 FT ONE) (34452.91 SQ FT), Block 30, Thomas Mapor #10 Subdivision, City of El Paso; El Paso County, Texas, PID #T240-999-0300-6300
7/7/2015	219.48	16.73	202.75	PRC0011332	S03399900703000	0 McCombs	SCHMIDT, MARY L.	Lot 7 (6000 SQ FT), Block 7, Sahara Subdivision, City of El Paso, El Paso County, Texas, PID #S033-999-0070-3000

Exhibit A

Resolution Date	Original Invoice Amount	Sales Tax Amount	Revised Invoice Amount	Invoice	Customer	Property Address	Name	Legal Description
7/7/2015	221.91	16.91	205.00	PRC0011356	H453999021A4100	2101 Murchison	ARCHITECTURAL SOLUTIONS BY DESIGN PLLC	2101 Murchison Drive, more particularly de.scribed as Lots 15 & 16, Block 21, Highland Park Subdivision, City of El Paso, El Paso County, Texas, PID #H453-999- 021A-4100
7/21/2015	110.42	8.42	102.00	PRC0011359	L44799904002600	4007 Thomason Avenue	IKHLAIL AHMAD & KHLAYEL ISSA	4007 Thomason Avenue, more particularly described as Lot 11 & 12 (6000 SQ FT), Block 40, Logan Heights Subdivision, City of El Paso, El Paso County, Texas, PID #L447-999-0400-2600
7/21/2015	136.40	10.40	126.00	PRC0011360	L44799904003100	4005 Thomason Avenue	IKHLAIL AHMAD & KHLAYEL ISSA	4005 Thomason Avenue, more particularly described as Lot 13 & 14 (6000 SQ FT), Block 40, Logan Heights Subdivision, City of El Paso, El Paso County, Texas, PID #L447-999-0400-3100
7/7/2015	130.17	9.92	120.25	PRC0011361	M48899900301900	3114 Findley Ave	GARCIA, CARMEN R	3114 Findley A venue, more particularly described as Lot 7, Block 3, fyirafior Subdivision, City of El Paso, El Paso County, Texas, PID#M488-999-0030-1900
7/7/2015	234.63	17.88	216.75	PRC0011407	E01499900706700	3508 Pera Ave	ELIZONDO JESUS JR & 2	3508 Pera Avenue, more particularly described as Lot 27 & E 13 FT OF 28 (5320 SQ FT), Block 7, East ElPaso Subdivision, City of El Paso, El Paso County, Texas, PID #E014-999-0070-6700
8/4/2015	188.90	14.40	174.50	PRC0011413	L21299900102575	0 Lawndale Place	LAWNDALE PLACE HOMEOWNERS ASSOCIATION	Lot PT OF VACATED DRAINAGE ROW BTW 5 & 6 (EXC ELY PT), Block 1, LAWNDALE PLACE REPLAT A Subdivision, City of El Paso, El Paso County, Texas, PID #L212- 999-0010-2575
7/7/2015	134.91	10.28	124.63	PRC0011418	S03399900601300	0 Taj Mahal St	GUAYO, LOCIO A	Lot 5 & 6, Block 6, Sahara Subdivision, City of El Paso, El Paso County, Texas, PID #S033 999-0060-1300
6/23/2015	184.71	14.08	170.63	PRC0011422	M39099900101110	408 Mesilla Vista Ln	TRUJILLO LUZ M	408 Mesilla Vista Lane, more particularly described as Lot 11 (15408.90 SQ FT), Block 1, Mesilla Addition Subdivision, City of El Paso, El Paso County, Texas, PID #M390-999-0010-1100
8/4/2015	144.65	11.02	133.63	PRC0011423	M39099900101000	412 Mesilla Vista Lane	TRUJILLO LUZ M	412 Mesilla Vista Lane, more particularly described as Lot(s) 10 (16169.83 SQ FT), Block 1, Mesilla Addition Subdivision, El Paso, El Paso County, Texas, Parcel #M390-999-0010-1000
7/7/2015	236.26	18.01	218.25	PRC0011425	C62299900406500	653 Barcelona Dr	ACOSTA ALICIA M	653 Barcelona Drive, more particularly described as Lot 33, Block 4, Clardy Fox Subdivision, City of El Paso, El Paso County, Texas, PID #C622-999-0040-6500
6/23/2015	418.12	31.87	386.25	PRC0011486	S82099900101000	0 Valle Del Sol	GEO-BEAZER LP	Lot 10 (31367.00 SQ FT), Block 1, Sun Valley Ranch Subdivision, City of El Paso, El Paso County, Texas, PID #S820-999-0010-1000
6/23/2015	125.03	9.53	115.50	PRC0011487	S82099900100900	0 Valle Del Sol	GEO-BEAZER LP	Lot(s) 9 (8735.00 Sq Ft), Block 1, Sun Valley Ranch Subdivision, City of El Paso, El Paso County, Texas, Parcel #S820-999-0010-0900
6/23/2015	172.39	13.14	159.25	PRC0011501	H4539990350290	0 Pittsburg Ave	SCHMIDT-MAYO MARY L	Lot 9 & 10 (6000 SQ FT), Block 35, Highland Park Subdivision, City of El Paso, El Paso County, Texas, PID #H453-999-0350- 2900
6/28/2016	239.50	18.25	221.25	PRC0011626	B20299902007800	1923 San Antonio Ave (East)	CARPIO SANTIAGO JR & ANNA P	1923 E San Antonio A venue, more particularly described as Lot 27 & 28 (6000 SQ FT), Block 20, Bassett Subdivision, City of El Paso, El Paso County, Texas, PID #B202-999-0200-7800
12/22/2015	511.48	38.98	472.50	PRC0011680	H21199900402100	1624 Ladrillo Place	GUTIERREZ RAUL S	1624 Ladrillo Place, more particularly described as Lot 6(2500 SQ FT), Block 4, Heafield & Hudspeth Subdivision, City of El Paso, El Paso County, Texas, PID #H211-999-0040-2100
4/4/2017	197.83	15.08	182.75	PRC0011750	M85199906002200	5013 MOUNT VERNON CT	CHAVIRA, LEONOR T.	5013 Mount Vernon Ct., more particularly described as Lot 1468 (6006 SQ FT), Block 60, MOUNTAIN VIEW Subdivision, City of El Paso, El Paso County, Texas, PID #M851-999-0600-2200
12/22/2015	118.95	9.07	109.88	PRC0011785	L68199901601600	824 Reynolds St	PEREZ ELIBORIO V & ISABEL H	Lot 17, Block 16, Loretto Place Addition, an Addition to the City of El Paso, El Paso County, Texas, according to the map or plat thereof, recorded in Back of Book 556, Deed Records of El Paso County, Texas.
12/22/2015	134.10	10.22	123.88	PRC0011802	B69099900100009	6352 Pascal St	ROMERO ANDREA	6352 Pascal St., more particularly described as Lot 9 (7430 SQ FT), Block 10, Borderland Heights Subdivision, City of El Paso, El Paso County, Texas, PIO #B690- 999-0010-0009
2/23/2016	111.37	8.49	102.88	PRC0011841	J18899900101500	5012 Rico Valles Ln	SOTO SAUL R	5012 Rico Valles Ln, more particularly described as Lot 15 (10028.74 SQ FT), Block 1, Jardines Del Valle Subdivision, City of El Paso, El Paso County, Texas, PIO #J188-999-0010-1500

Exhibit A

Resolution Date	Original Invoice Amount	Sales Tax Amount	Revised Invoice Amount	Invoice	Customer	Property Address	Name	Legal Description
12/22/2015	148.98	11.35	137.63	PRC0011851	S16299902202700	5537 Longview Cir	DELGADILLO CARLOS	5537 Longview Cir., more particularly described as Lot 14, Block 22, Sarah Anne Park #2 Subdivision, City of El Paso, El Paso County, Texas, PID #S I 62-999-0220- 2700
2/23/2016	208.25	15.87	192.38	PRC0011861	Y85599900100100	0 Billy The Kid	JANDL HILARY QUADRIGA ART INC	0 Billy The Kid St more particularly described as Lot(s) 1 (183518 SQ FT) Block 1, Ysleta Industrial Dist #2 RPL Subdivision, (PID# Y855-999-0010-0100)
12/22/2015	153.99	11.74	142.25	PRC0011876	T28799916701500	14301 Island Point Dr.	WILKINS TERRY L JR	14301 Island Point Drive, more particularly described as Lot 15 (5005.00 SQ FT), Block 167, Tierra Del Este #49 Subdivision, City of El Paso, El Paso County, Texas, PIO #T281-999-1670- 1500
12/22/2015	171.72	13.09	158.63	PRC0011904	M88999900604500	6032 Deer Ave	THE CARRILLO TRUST	6032 Deer Ave., more particularly described as Lot 23 (6363 SQ FT), Block 6, Mountainaire #3 Subdivision, City of El Paso, El Paso County, Texas, PIO #M889-999- 0060-4500
7/12/2016	165.76	12.63	153.13	PRC0011930	D36199901607100	0 GATEWAY (NORTH) BLVD	SCHMIDT-MAYO MARY L	N Gateway Boulevard, more particularly described as Lot(s) 33, Block 16, Del Norte Acres Subdivision, (PID# D361-999-0160-7100)
2/23/2016	166.16	12.66	153.50	PRC0011947	V89799908802800	11949 Paseo Real Cir	LARA EFRIAN & MARIA I	11949 Paseo Real Cir, more particularly described as Lot 28, Block 88, Vista Hills #25 REPLAT Subdivision, City of El Paso, El Paso County, Texas, PID #V897-999- 0880-2800
2/23/2016	163.73	12.48	151.25	PRC0011952	S24399902604500	10132 DunBarton Dr	VALERIO MARTHA I	10132 Dunbarton Dr., more particularly described as Lot 22, Block 26, Scotsdale #4 Subdivision, City of El Paso, El Paso County, Texas, PID #8243-999-0260-4500
2/23/2016	188.08	14.33	173.75	PRC0011960	L20399900901400	3641 Macaw Palm Drive	LAS PALMAS PHASE III JOINT	3641 Macaw Palm Dr, more particularly described as Lot 14 (4224.50 SQ FT), Block 9, Las Palmas #3 Subdivision, City of El Paso, El Paso County, Texas, PID #L203-999-0090-1400
3/22/2016	173.88	13.25	160.63	PRC0011988	B20299902400100	401 Piedras St (south)	PARRA EDUARDO & ALMA R	401 S. Piedras St., more particularly described as Lot 12 TO 17 (9600 SQ FT), Block 24, Bassett Subdivision, City of El Paso, El Paso County, Texas, PIO #8202-999- 0240-0100
2/23/2016	443.15	33.77	409.38	PRC0012004	V89399933200150	0 Pendale Rd	GL JOINT VENTURE	Pendale Rd., more particularly described as Lot PT OF 1 BEG 812.04'SLY of NELY COR (293.88' ON ST-384.65' ON SLY-295.07' ON WLY-352.14' ON NLY), Block 323, Vista Del Sol #67Subdivision, City of El Paso, El Paso County, Texas, PID #V893-999-3320-0150
2/23/2016	184.84	14.09	170.75	PRC0012038	E01499906802600	3215 Missouri (East)	HARRELSON IRMA & JOHNNY L	3215 E Missouri Avenue, more particularly described as Lot(s) 13 & W 1/2 OF 14 (5250 SQ FT), Block 68, East El Paso Subdivision, El Paso, El Paso County, Texas, Parcel# E014-999- 0680-2600
2/23/2016	170.76	13.01	157.75	PRC0012039	E01499906803100	3217 Missouri (East) Ave.	CARRERA ROSINA	3217 E. Missouri Ave., more particularly described as Lot 15 & E 1/2 OF 14 (5250 SQ FT), Block 68, East El Paso Subdivision, City of El Paso, El Paso County, Texas, PID #E014-999-0680-3100
3/22/2016	136.67	10.42	126.25	PRC0012060	T28799915001260	14006 Tierra Yukon Ln	DE LA ROCHA ARAT & GLORIA	14006 Tierra Yukon Ln, more particularly described as Lot 126 (5060.00 SQ FT), Block 150, Tierra Del Este #44 Subdivision, City of El Paso, El Paso County, Texas, PIO #T287-999-1500- 1260
3/22/2016	458.85	34.97	423.88	PRC0012149	M76599900200100	5854 Rio Dulce Avenue	JP MORGAN CHASE BANK NA	5854 Rio Dulce Ave., more particularly described as Lot 1 (10231.92 SQ FT), Block 2, Montoya Gardens Subdivision, City of El Paso, El Paso County, Texas, PID #M765-999-0020-0100
3/22/2016	365.61	27.86	337.75	PRC0012163	S82099900101000	0 Valle Del Sol Dr	GEO-BEAZER LP	Lot(s) 10 (31367.00 Sq. Ft.), Block 1, Sun Valley Ranch Subdivision, City of El Paso, El Paso County, Texas, PID #S820-999-0010-1000
3/22/2016	184.57	14.07	170.50	PRC0012181	V08899900704100	252 Val Verde St	HERNANDEZ BELEN S	252 Val Verde St, more particularly described as Lot 25 & 26 (7500 Sq Ft) (7500 Sq Ft), Block 7, Val Verde Subdivision, City of El Paso, El Paso County, Texas, PID #V088-999-0070-4100
3/22/2016	191.33	14.58	176.75	PRC0012183	W81399901705300	6161 Tampa Ave	SOTELO IGNACIO SR	6161 Tampa Ave., more particularly described as Lot 28, Block 17, Womble Subdivision, City of El Paso, El Paso County, Texas, PID #W813-999-0170-5300
10/18/2016	231.66	17.66	214.00	PRC0012201	L36299900100700	577 GALLAGHER ST	WEATHERS MARIA	577 Gallagher St., more particularly described as Lot 4 EXC NE 50 Ft 125 Ft (12865 Sq. Ft.), Block I, Linda Vista Gardens Subdivision, City of El Paso, El Paso County, Texas, PID #L362-999-0010-0700
3/22/2016	126.79	9.66	117.13	PRC0012217	C849999021A1500	2207 Montana Ave	GURGUIA CARLOS	2207 Montana Ave, more particularly described as Lot 4 & E 1/2 OF 3 & W 1/2 OF 5 (3300 SQ FT), Block 21, Cotton Subdivision, City of El Paso, El Paso County, Texas, PIO #C849-999-021A-1500

Exhibit A

Resolution Date	Original Invoice Amount	Sales Tax Amount	Revised Invoice Amount	Invoice	Customer	Property Address	Name	Legal Description
3/22/2016	716.34	54.59	661.75	PRC0012232	T24099903006300	7941 Knights Dr # A-C	MC LURE INC CONTRACTORS	7941 Knights Drive A-C, more particularly described as Lot 32 EXC SELY COR (161.06 FT ON ST 134.81 FT ON W-141.54 FT ON N-117.50 FT ONE) (34452.91 SQ FT), Block 30, Thomas Mapor #10 Subdivision, City of El Paso; El Paso County, Texas, PID #T240-999-0300-6300
3/22/2016	138.83	10.58	128.25	PRC0012315	M02899904009900	820 Park St	NEVAREZ, HECTOR L (TR)	820 Park St., more particularly described as Lot 20, Block 40, Magoffin Subdivision, City of El Paso, El Paso County, Texas, PID #M028-999-0400-9900
4/19/2016	157.10	11.97	145.13	PRC0012324	F5249990300100	1604 Weightman Cir	GONZALES RAFAELA	1604 Weightman Cir, more particularly described as Lot 38 (8879 SQ FT), Block 3, Foster Heights Subdivision, City of El Paso, El Paso County, Texas, PID #F524-999-0030-0100
4/19/2016	165.76	12.63	153.13	PRC0012332	T28799924201400	2649 Partisan Rock	MARTINEZ DANIEL A	2649 Partisan Rock Pl., more particularly described as Lot 14, Block 242, Tierra Del Este #61Subdivision, City of El Paso, El Paso County, Texas, PID #T287-999-2420-1400
3/22/2016	138.16	10.53	127.63	PRC0012357	T11699902105900	5412 Dearborne Dr.	TIERRA DEL SOL HOUSING CORPORATION	5412 Dearborne Dr., more particularly described as Lot 30 (6000 SQ FT), Block 21, Temple Hills Subdivision, City of El Paso, El Paso County, Texas, PID #TI 16-999-0210-5900
4/19/2016	295.12	22.49	272.63	PRC0012370	S55999900204100	1081 Dona Beatriz Cir	VARELA ALFRED	1081 Dona Beatriz Circle, more particularly described as Lot(s) 41 (16524.66 Sq Ft), Block 2, Spanish Pines #3 Subdivision, El Paso, El Paso County, Texas, Parcel #S559-999-0020-4100
4/19/2016	211.50	16.12	195.38	PRC0012422	M34499903400350	5652 MESA (North) ST	VILLARREAL COMMERCIAL PROPERTY LP	5652 N Mesa St., more particularly described as Lot UNIT 17 SLY PT OF 3 (100.00' ON ST--479.75' ON NWLY IRREG ON NELY- 610.30' ON SEL Y (56702.49 SQ FT), Block 34, Mesa Hills Subdivision, City of El Paso, El Paso County, Texas, PID #M344-999-0340-0350
6/28/2016	349.79	26.66	323.13	PRC0012514	S6589990705900	7221 Stiles Drive	MORENO RAMON R	7221 Stiles Drive, more particularly described as Lot 60 FT OF 45, Block 7, STILES GARDENS E Subdivision, City of El Paso, El Paso County, Texas, PID #S658-999-0070-5900
8/9/2016	255.34	19.46	235.88	PRC0012667	S82099900101000	0 VALLE DEL SOL	GEO-BEAZER LP	Lot(s) 10 (31367.00 Sq. Ft.), Block 1, Sun Valley Ranch Subdivision, City of El Paso, El Paso County, Texas, PID #S820-999-0010-1000
6/28/2016	141.41	10.78	130.63	PRC0012739	B202999000B1000	2012 CYPRESS AVE	SALAS JESUS & VERONICA	2012 Cypress Ave, more particularly described as Lot 8 & 9(5500 SQ FT), Block B, Bassett Subdivision, City of El Paso, El Paso County, Texas, PIO #B202-999-000B-1000
9/6/2016	168.47	12.84	155.63	PRC0012743	E01499903002100	3125 FRUTAS AVE	LUEVANO DANIEL & MARGIE	3125 Frutas Ave, more particularly described as Lot 12 & W 24 Ft Of 13 (6860 Sq Ft), Block 30, East El Paso Subdivision, City of El Paso, El Paso County, Texas, PIO #E014-999-0300-2100
9/6/2016	163.46	12.46	151.00	PRC0012850	T28799929701400	14302 CAVE AVE (SOUTH)	WHITE JUSTIN W	14302 South Cave Ave, more particularly described as Lot 14, Block 297, Tierra Del Este #64 Subdivision, City of El Paso, El Paso County, Texas, PIO #T287-999-2970-1400
7/12/2016	185.92	14.17	171.75	PRC0012854	F95099900802200	0 O'BRRRIAN ST	BACA JUAN D	Lot(s) 22, Block 8, Future Land Subdivision, City of El Paso, El Paso County, Texas, Parcel # F950-999-0080-2200.
7/12/2016	189.58	14.45	175.13	PRC0012866	W88699900404800	151 Boone St (North)	US SPRINT COMMUNICATIONS CO	151 North Boone Street, more particularly described as Lot 8 TO 10 & PT OF 6 & 7 (77.42 FT FT ON FRUTAS 110 FT ON BOONE 118.99 FT ON S 117.59 FT ON W), Block 4, Woodlawn Subdivision, City of El Paso, El Paso County, Texas, PID #W886-999-0040-4800
7/12/2016	158.05	12.05	146.00	PRC0012867	E01499901302100	3219 Pera Ave	GARCIA GUILLERMO M & 2	3219 Pera Ave., more particularly described as Lot 11 (3500.00 SQ. FT.), Block 13, East El Paso Subdivision, City of El Paso, El Paso County, Texas, PID #E014-999-0130-2100
7/12/2016	142.89	10.89	132.00	PRC0012890	G68699903604100	3405 MOUNTAIN AVE	VEGA THEODORE & ESPERANZA B	3405 Mountain Ave, more particularly described as Lot 13 & 14 (6000 SQ FT), Block 36, Grandview Subdivision, City of El Paso, El Paso County, Texas, PIO #0686-999-0360-4100
10/18/2016	133.83	10.20	123.63	PRC0013205	C39899900103500	5855 TRANSMOUNTAIN RD	RUIZ MARTHA & ARTECHE FRANK	5855 Trans Mountain Road, more particularly described as Lot (s) E 50.0 FT OF 10(5101.6712 SQ FT), Block , Chick-A-Dee Aces Subdivision, City of El Paso, El Paso County, Texas, PID #C398-999-0010-3500
11/15/2016	153.04	11.66	141.38	PRC0013280	M45299901207700	191 BEN SWAIN DR	EMMANUELLE CONDE & MELISSA HERNANDEZ	191 Ben Swain Dr, more particularly described as Lot 20, Block 12, Millers Lakeside Subdivision, City of El Paso, El Paso County, Texas, PIO #M452-999-0120-7700
11/1/2016	112.85	8.60	104.25	PRC0013284	C77699900006200	6206 Weems Way	MEDINA JOSE A	6206 Weems Way, more particularly described as Lot 59 (8054.25 Sq. Ft.), Corbin Replat Subdivision, City of El Paso, El Paso County, Texas, PID #C776-999-0000-6200

Exhibit A

Resolution Date	Original Invoice Amount	Sales Tax Amount	Revised Invoice Amount	Invoice	Customer	Property Address	Name	Legal Description
10/18/2016	233.28	17.78	215.50	PRC0013299	S82099900101000	0 Common Open Space @ Valle D	GEO-BEAZER LP	Lot 10 (31367.00 SQ FT), Block 1, Sun Valley Ranch Subdivision, City of El Paso, El Paso County, Texas, PILL #S820-999-0010- 1000
11/15/2016	119.08	9.08	110.00	PRC0013315	U81999900910880	0 VALLEY DR	ROCHA VIRGINIA R	TR 8-P-2 (0.7765 AC), Block 9, Upper Valley Subdivision, City of El Paso, El Paso County, Texas, PIO #U819-999-009 I-0880
10/18/2016	124.22	9.47	114.75	PRC0013346	M05699900600100	2700 LEBANON AVE	VEGA HECTOR & S	2700 Lebanon Ave, more particularly described as Lot 1 & W 24 FT of2 (5880 sq ft), Block 6, Manhattan Heights Subdivision, City of El Paso, El Paso County, Texas, PIO #M056-999-0060-0100
10/18/2016	267.11	20.36	246.75	PRC0013351	S912999001Q0100	3613 Skyline Ave	RODRIGUEZ ANTONIO	3613 Skyline Ave, more particularly described as Lot W 102 FT OF S 143 FT & 80 FT OF N 75 FT EXC W 5 FT OF S 100 FT OF 492 (HOMESITE) (6695.33 SQ FT), Sunrise Acres #1 Subdivision, City of El Paso, El Paso County, Texas, PID #S912- 999-001Q-0100
10/18/2016	189.58	14.45	175.13	PRC0013374	M85199900203300	8204 MOUNT EVEREST DR	THE SHERIFF OF TARRANT COUNTY	8204 Mount Everest Dr, more particularly described as Lot 2 (6600 SQ FT), Block 2, Mountain View Subdivision, City of El Paso, El Paso County, Texas, PID #M85 I-999-0020-3300
12/20/2016	123.55	9.42	114.13	PRC0013406	V89399941400250	11626 Scott Simpson Drive	HUERTA CONSUELO J	11626 Scott Simpson Dr., more particularly described as the ELY 34.7 FT OF LOT 2 4164.00 SQ FT, Block 414, Vista Del Sol #91 Subdivision, City of El Paso, El Paso County, Texas, PID #V893- 999-4 I 40-0250
12/20/2016	164.00	12.50	151.50	PRC0013445	X58199920200237	9311 DIANA DR	TAPNIM FUTURE L P	9311 Diana Dr, more particularly described as Lot 2-M-2-B (20051.00 Sq Ft), Block 81, Tsp 2 Sec 2 T & P Surv Subdivision, City of El Paso, El Paso County, Texas, PID #X581-999-2020-0237
12/20/2016	124.22	9.47	114.75	PRC0013466	M02899908004900	1104 SAN ANTONIO AVE (EAST)	INVESTORS HOLDINGS INC	1104 E. San Antonio Ave., more particularly described as Lot(s) 17 TO 19, Block 80, Magoffin Subdivision, City of El Paso, El Paso County, Texas, PIO #M028-999- 0800-4900
12/20/2016	171.72	13.09	158.63	PRC0013504	C97999900205700	235 Shasta Dr	CUMBRE DEVELOPMENT CORP	Lot 57, Block 2, Cumbre Estates (Amending Plat) Subdivision, City of El Paso, El Paso County, Texas, PID #C979-999-0020- 5700
2/28/2017	119.62	9.12	110.50	PRC0013527	P94799900103100	136 WHITNEY WAY	GUZMAN, JORGE & TERESA	136 Whitney Way, more particularly described as Lot 4, PULLIAM Subdivision, City of El Paso, El Paso County, Texas, PIO #P947-999-00 I 0-3 I 00
2/28/2017	125.17	9.54	115.63	PRC0013568	S78299900201700	6987 RED OAK CT	CARDINA CHRISTOPHER M & BLANCA E	6987 Red Oak Ct., more particularly described as Lot 17 (16814.16 SQ FT), Block 2, Summerlin Subdivision, City of El Paso, El Paso County, Texas, PID #S782-999- 0020-I 700
2/28/2017	333.14	25.39	307.75	PRC0013575	F60799901504300	1107 MYRTLE AVE	NAVARRO OCTAVIO, NAVARRO OCTILLIO & LUIS	1107 Myrtle Ave, more particularly described as Lot(s) 19 & 20 (6000 Sq Ft), Block 15, Franklin Heights Subdivision, City of El Paso, El Paso County, Texas, PIO #F607-999-0150-4300
2/28/2017	172.39	13.14	159.25	PRC0013591	E01499903002100	3125 FRUTAS AVE.	LUEVANO DANIEL & MARGIE	3125 Frutas Avenue, more particularly described as Lot 12 & W 24 FT OF 13 (6860 SQ FT), Block 30, East El Paso Subdivision, City of El Paso, El Paso County, Texas, PID #E014-999-0300- 2100
4/4/2017	138.97	10.59	128.38	PRC0013602	W88699902206400	3813 FINDLEY AVE	RUBEN & MARIA CANCHOLA (CS)	3813 Findley Ave., more particularly described as Lot 26 & 27, Block 22, Woodlawn Subdivision, City of El Paso, El Paso County, Texas, PIO #W886-999-0220- 6400
4/4/2017	268.73	20.48	248.25	PRC0013625	S65899900705900	7121 STILES DRIVE	MORENO RAMON R	7121 Stiles Drive A, more particularly described as Lot N 1/2 OF 48 (0.215 AC), Block 4, Stiles Gardens Subdivision, City of El Paso, El Paso County, Texas, PID #S658-999-0040-5100
4/4/2017	139.64	10.64	129.00	PRC0013632	G56999907108500	4300 CLIFTON AVE	ESPERANZA C. & LARRY MASCORRO	4300 Clifton Ave., more particularly described as Lot N 90 Ft. of 31 & 32 (4500 Sq. Ft.), Block 71, Government Hill Subdivision, City of El Paso, El Paso County, Texas, PIO #0569-999-0710-8500.
2/28/2017	362.37	27.62	334.75	PRC0013659	A43899900603360	252 Glenwood St.	DE AVILA MANUEL III	252 S Glenwood St, more particularly described as Lot N 50. 70 Ft Of W 120 Ft Of 17 (6084.00 Sq Ft), Block 6, Alameda Acres Subdivision, City of El Paso, El Paso County, Texas, PID #A438- 999-0060-3360
4/4/2017	151.15	11.52	139.63	PRC0013689	T28799917303000	14262 PATRIOT POINT	STEWART ROBERT W & DEA A	14262 Patriot Point Dr., more particularly described as Lot 30 (4845.75 SQ FT), Block 173, TIERRA DEL ESTE #49 Subdivision, City of El Paso, El Paso County, Texas, PID #T287-999-1730-3000
4/4/2017	152.63	11.63	141.00	PRC0013750	B49799900107100	516 Walnut (South)	SOTO PETRA V & S	516 S Walnut Street, more particularly described as Lot(s) 111, Block 1, Bischoff Subq,ivision, El Paso, El Paso County, Texas, Parcel #B497-999-0010-7100

Exhibit A

Resolution Date	Original Invoice Amount	Sales Tax Amount	Revised Invoice Amount	Invoice	Customer	Property Address	Name	Legal Description
6/27/2017	221.51	16.88	204.63	PRC0013788	P65499905500900	3453 WAYSIDE DR	LARRY & VIRGINIA C MASCORRO	3453 Wayside Dr., more particularly described as Lot 5 (7395 SQ. FT.), Block 55, PEBBLE HILLS Subdivision, City of El Paso, El Paso County, Texas, PIO #P654-999- 0550-0900
5/2/2017	163.33	12.45	150.88	PRC0013830	M45299901207700	191 Ben Swain Dr	EMMANUELLE CONDE & MELISSA HERNANDEZ	191 Ben Swain Dr, more particularly described as Lot 20, Block 12, Millers Lakeside Subdivision, City of El Paso, El Paso County, Texas, PIO #M452-999-0120-7700
6/27/2017	125.84	9.59	116.25	PRC0013889	H45399906907000	2334 COPPER AVE	ERICA GOJARA & OMAR A AMAYA	2334 Copper Ave., more particularly described as N 80 FT OF 17 & 18 (4000 SQ FT), Block 69, HIGHLAND PARK Subdivision, City of El Paso, El Paso County, Texas, PID #H453-999-0690- 7000
5/2/2017	104.46	7.96	96.50	PRC0013905	F31599901303900	5544 CAROUSEL DR	GALETA PAVEL & TARIN VANESSA	5544 Carousel Dr., more particularly described as Lot 20, Block 13, Fiesta Hills REPLA T Subdivision, City of El Paso, El Paso County, Texas, PIO #F315-999-0130- 3900
5/2/2017	150.61	11.48	139.13	PRC0013909	P9479990103100	136 WHITNEY WAY	GUZMAN, JORGE & TERESA	136 Whitney Way, more particularly described as Lot 4, Pulliam Subdivision, City of El Paso, El Paso County, Texas, PIO #P947-999-0010-3100
4/4/2017	112.04	8.54	103.50	PRC0013969	Y80599900801608	0 ZARAGOZA	GEORGE LEY, JR.	0 ZARAGOZA more particularly described as 8 YSLET A TR 16-C (0.23 ACRE), PIO#Y8059990080160
12/17/2019	150.61	11.48	139.13	PRC0014011	H79699900103100	5818 MACIAS ST	MACIAS GUADALUPE & 2	5818 Macias St. more particularly described as Lot 20 (4173.00 Sq. Ft.), Howell Subdivision, City of El Paso, El Paso County, Texas, PIO #H796-999-001 0-3100
6/27/2017	140.45	10.70	129.75	PRC0014014	H86799900200900	5714 Dailey Ave	ESPINOZA GREGORIA & LUISA	5714 Dailey Ave., more particularly described as Lot 6 (2873 SQ FT), Hughes SID, Block 2, Alameda Acres Subdivision, City of El Paso, El Paso County, Texas, PID #H867-999-0020-0900
6/27/2017	123.55	9.42	114.13	PRC0014016	M02899908004900	1104 San Antonio (East)	INVESTORS HOLDINGS INC	1104 E. San Antonio Ave., more particularly described as Lot(s) 17 TO 19, Block 80, Magoffin Subdivision, City of El Paso, El Paso County, Texas, PIO #M028-999- 0800-4900
12/17/2019	244.37	18.62	225.75	PRC0014017	E01499900203700	3030 Pera Ave	PALMA GLORIA E	3030 Pera Ave., more particularly described as Lot 17 & 18 (7000 Sq. Ft.), Block 2, East El Paso Subdivision, City of El Paso, El Paso County, Texas, PID #E014-999- 0020-3700
12/17/2019	124.36	9.48	114.88	PRC0014023	S05299901507800	200 SEVILLE DR (North)	JYA GROUP LLC	200 N. Seville Dr., more particularly described as Lot 24 & S. Pt. of Lot 23 Adj. W. 1/2 of Closed Alley, Block 15, Sambrano Subdivision, City of El Paso, El Paso County, Texas, PID #S052- 999-0150-7800
12/17/2019	111.37	8.49	102.88	PRC0014030	E014999000B6100	3012 RIVERA AVE	SANCHEZ MARIA T	3012 Rivera Ave., more particularly described as Lot 25 & 26 (Homesite) (3500.00 Sq. Ft.), Block B, East El Paso Subdivision, City of El Paso, El Paso County, Texas, PIO #E014-999-000B-6100
6/27/2017	294.17	22.42	271.75	PRC0014097	V08899900704100	252 Val Verde St	HERNANDEZ BELEN S	252 Val Verde St, more particularly described as Lot 25 & 26 (7500 Sq Ft) (7500 Sq Ft), Block 7, Val Verde Subdivision, City of El Paso, El Paso County, Texas, PID #V088-999-0070-4100
4/27/2021	125.84	9.59	116.25	PRC0014108	L07099900600800	0 BERRINGER ST	TROPICANA DEVELOPMENT	0 Berringer St. more particularly described as BLK 6 La Puesta Del Sol #1 Lot 8 (Private Access & Landscape Easement), PID #L070-999-0060-0800
6/27/2017	202.70	15.45	187.25	PRC0014112	T24099900601700	7731 BROADWAY DR	VARGAS SOCORRO P	7731 Broadway Dr., more particularly described as Lot 9, Block 6, Thomas Manor Subdivision, City of El Paso, El Paso County, Texas, PIO #T240-999-0060-1 700
6/27/2017	988.59	75.34	913.25	PRC0014114	C454999000B0100	401 RIVERSIDE DR	401 RIVERSIDE DR	401 Riverside Dr., more particularly described as Lot E. 192.5 Ft. of N.185.18 Ft. & W 68.99 Ft. of N. 105 Ft. of TR 1 EXC 0.062 ACRE NEC (40206 Sq. Ft.), Block B, Christy Subdivision, City of El Paso, El Paso County, Texas, PIO #C454-999-000B-0100
6/27/2017	125.17	9.54	115.63	PRC0014136	L63999900209700	227 SOFIA PLACE	RUBIO CARLOS SR	227 Sofia Pl., more particularly described as Lot 15 & TR 6-H BLK 43 Ysleta (0.03 ACRE), Block 2, Lone Star Subdivision, City of El Paso, El Paso County, Texas, PIO #L639-999-0020-9700
6/27/2017	124.36	9.48	114.88	PRC0014249	H63699900100375	5300 DONIPHAN DR	WEST VALLEY PARTNERS LP	5300 Doniphan Dr. 30, more particularly described as PT OF 1 BEG 128.50 FT SLY OF NEC (110 FT ON ST-211.07 FT ON SLY-110 FT ON WLY-209.75 FT ON NLY (23144.85 SQ FT), Block 1, Hillview Subdivision, City of El Paso, El Paso County, Texas, PID #H636-999-0010-0375
12/17/2019	125.03	9.53	115.50	PRC0014288	I90099900300400	3124 WAYSIDE DR	LARA JOSE M	3124 Wayside Dr, more particularly described as Lot Sly 29 Ft Of I (3480 Sq Ft), Block 3, Ivanhoe Subdivision, City of El Paso, El Paso County, Texas, PIO #I900- 999-0030-0400

Exhibit A

Resolution Date	Original Invoice Amount	Sales Tax Amount	Revised Invoice Amount	Invoice	Customer	Property Address	Name	Legal Description
12/17/2019	110.42	8.42	102.00	PRC0014290	S05299901507800	200 SEVILLE	JYA GROUP LLC	200 N. Seville Dr., more particularly described as Lot 24 & S. Pt. of Lot 23 Adj. W. 1/2 of Closed Alley, Block 15, Sambrano Subdivision, City of El Paso, El Paso County, Texas, PID #S052-999-0150-7800
9/5/2017	252.22	19.22	233.00	PRC0014337	B202999000B1000	2012 CYPRESS AVE	SALAS JESUS & VERONICA	2012 Cypress Ave, more particularly described as Lot 8 & 9(5500 SQ.FT), Block B, Bassett Subdivision, City of El Paso, El Paso County, Texas, PIO #B202-999-000B-1000
9/19/2017	139.78	10.65	129.13	PRC0014388	E378999001B2400	6510 DE HAVILLAND DR	BUDGET CAR RENTAL	6510 De Havilland Dr., more particularly described as RPL IMPS ONLY ON 2 (OUT OF E378-999-001B-2200), Block 1-8, EL PASO INTL AIRPORT TRS Subdivision, City of El Paso, El Paso County, Texas, PID #E378-999-001B-2400
10/17/2017	124.36	9.48	114.88	PRC0014465	E01499901302100	3219 Pera Ave	GARCIA GUILLERMO M & 2	3219 Pera Ave., more particularly described as Lot 11 (3500.00 SQ. FT.), Block 13, East El Paso Subdivision, City of El Paso, El Paso County, Texas, PID #E014-999-0130-2100
8/7/2018	224.89	17.14	207.75	PRC0014466	E0149990203700	3030 Pera Ave	PALMA GLORIA E	3030 Pera Ave., more particularly described as Lot 17 & 18 (7000 Sq. Ft.), Block 2, East El Paso Subdivision, City of El Paso, El Paso County, Texas, PID #E014-999-0020-3700
9/19/2017	140.45	10.70	129.75	PRC0014467	B20299902005600	1907 SAN ANTONIO AVE (EAST)	VISLAR JUAN & ROSA M	1907 E. San Antonio Ave., more particularly described as Lot 20 (3000 SQ.FT), Block 20, Bassett Subdivision, City of El Paso, El Paso County, Texas, PID #B202-999-0200-5600
10/17/2017	155.21	11.83	143.38	PRC0014473	G56999907108500	4300 CLIFTON AVE	ESPERANZA C. & LARRY MASCORRO	4300 Clifton Ave., more particularly described as Lot N 90 Ft. of 31 & 32 (4500 Sq. Ft.), Block 71, Government Hill Subdivision, City of El Paso, El Paso County, Texas, PIO #0569-999-0710-8500.
10/17/2017	111.37	8.49	102.88	PRC0014499	V08899900704100	252 Val Verde St	HERNANDEZ BELEN S	252 Val Verde St, more particularly described as Lot 25 & 26 (7500 Sq Ft) (7500 Sq Ft), Block 7, Val Verde Subdivision, City of El Paso, El Paso County, Texas, PID #V088-999-0070-4100
10/17/2017	125.03	9.53	115.50	PRC0014523	E014999000B6100	3012 RIVERA AVE	SANCHEZ MARIA T	3012 Rivera Ave., more particularly described as Lot 25 & 26 (Homesite) (3500.00 Sq. Ft.), Block B, East El Paso Subdivision, City of El Paso, El Paso County, Texas, PIO #E014-999-000B-6100
9/19/2017	162.52	12.39	150.13	PRC0014571	S82099900100900	0 VALLE DEL SOL	GEO-BEAZER LP	Lot 9 (8735.00 SQ FT), Block 1, Sun Valley Ranch Subdivision, City of El Paso, El Paso County, Texas, PID #S820-999-0010-0900
10/31/2017	136.81	10.43	126.38	PRC0014572	S82099900102010	0 EQUINOX ST	RESORTVIEW HOMES I LTD	Lot 20 COS (4974.00 SQ.FT); Block 1, Sun Valley Ranch Replat A Subdivision, City of El Paso, El Paso County, Texas; PID #S820-999-0010-2010
12/12/2017	137.62	10.49	127.13	PRC0014643	A43899900603360	252 Glenwood St (South)	DE AVILA MANUEL III	252 S Glenwood St, more particularly described as Lot N 50. 70 Ft Of W 120 Ft Of 17 (6084.00 Sq Ft), Block 6, Alameda Acres Subdivision, City of El Paso, El Paso County, Texas, PID #A438-999-0060-3360
10/31/2017	153.59	11.71	141.88	PRC0014653	E01499903002100	3125 FRUTAS AVE	LUEVANO DANIEL & MARGIE	3125 Frutas Ave, more particularly described as Lot 12 & W 24 Ft Of 13 (6860 Sq Ft), Block 30, East El Paso Subdivision, City of El Paso, El Paso County, Texas, PIO #E014-999-0300-2100
10/31/2017	152.63	11.63	141.00	PRC0014684	E0149990203700	3030 Pera Ave	PALMA GLORIA E	3030 Pera Ave., more particularly described as Lot 17 & 18 (7000 Sq. Ft.), Block 2, East El Paso Subdivision, City of El Paso, El Paso County, Texas, PID #E014-999-0020-3700
12/12/2017	127.19	9.69	117.50	PRC0014695	P65499905500900	3453 WAYSIDE DR	LARRY & VIRGINIA C MASCORRO	3453 Wayside Dr., more particularly described as Lot 5 (7395 SQ.Fn, Block 55, Pebble Hills Subdivision, City of El Paso, El Paso County; Texas, PIO #P654-999-0550-0900
10/31/2017	197.02	15.02	182.00	PRC0014732	F60799901504300	1107 Myrtle Ave	NAVARRO OCTAVIO, NAVARRO OCTILLIO & LUIS	1107 Myrtle Ave, more particularly described as Lot(s) 19 & 20 (6000 Sq Ft), Block 15, Franklin Heights Subdivision, City of El Paso, El Paso County, Texas, PIO #F607-999-0150-4300
2/6/2018	141.27	10.77	130.50	PRC0014770	B202999000B1000	2012 CYPRESS AVE	SALAS JESUS & VERONICA	2012 Cypress Ave, more particularly described as Lot 8 & 9(5500 SQ.FT), Block B, Bassett Subdivision, City of El Paso, El Paso County, Texas, PIO #B202-999-000B-1000
11/13/2018	154.80	11.80	143.00	PRC0014791	B20299902005600	1907 SAN ANTONIO AVE	VISLAR JUAN & ROSA M	1907 E. San Antonio Ave., more particularly described as Lot 20 (3000 SQ.FT), Block 20, Bassett Subdivision, City of El Paso, El Paso County, Texas, PID #B202-999-0200-5600
2/6/2018	125.44	9.56	115.88	PRC0014805	S44599900101300	9218 Santa Rosalia Ct	CHAVEZ JESUS B & ANA M U	9218 Santa Rosalia Ct., more particularly described as Lot 13, Singh Subdivision, City of El Paso, El Paso County, Texas, PID #S445-999-0010-13 00

Exhibit A

Resolution Date	Original Invoice Amount	Sales Tax Amount	Revised Invoice Amount	Invoice	Customer	Property Address	Name	Legal Description
2/6/2018	118.80	9.05	109.75	PRC0014849	E014999000B6100	3012 RIVERA AVE	SANCHEZ MARIA T	3012 Rivera Ave., more particularly described as Lot 25 & 26 (Homesite) (3500.00 Sq. Ft.), Block B, East El Paso Subdivision, City of El Paso, El Paso County, Texas, PID #E014-999-000B-6100
2/6/2018	168.60	12.85	155.75	PRC0014906	C7769990006200	6206 Weems Way	MEDINA JOSE A	6206 Weems Way, more particularly described as Lot 59 (8054.25 Sq. Ft.), Corbin Replat Subdivision, City of El Paso, El Paso County, Texas, PID #C776-999-0000- 6200
5/1/2018	139.37	10.62	128.75	PRC0014973	C62299901106900	325 DE VARGAS DR.	BACA ROSE E	325 De Vargas Dr., more particularly described as Lot 18, Block 11, Clardy Fox Subdivision, City of El Paso, El Paso County, Texas, PID #C622-999-0110-6900
4/17/2018	110.96	8.46	102.50	PRC0015030	T28799915000070	4100 TIERRA VENADO	IRA DANIEL B	4100 Tierra Venado Dr., more particularly described as Lot 7 (5949.56 Sq. Ft.), Block 150, Tierra Del Este #36 Subdivision, City of El Paso, El Paso County, Texas, PIO #T287-999-1500-0070
4/17/2018	302.02	23.02	279.00	PRC0015042	U81999900101871	0 FRONTERA	CHAPARRO JOSE D & SILVIA A	Lot 18-D-1 (0.2300 AC) & 18-J (0.7005 AC) (0.9305 AC), Block 1, Upper Valley Subdivision, City of El Paso, El Paso County, Texas, PID #U819-999-0010-1871
4/27/2021	692.80	52.80	640.00	PRC0015044	Y805999023A0354	0 BARKER	WHITELEY FLORENCE H	0 Barker more particularly described as 23 YSLET A TR 3-G-2 (0.123 AC), City of El Paso, El Paso County, Texas, PIO #Y805- 999-023A-0354
3/20/2018	517.16	39.41	477.75	PRC0015083	S82099900101000	0 VALLE DEL SOL	GEO-BEAZER LP	Lot 10 (31367.00 SQ FT), Block 1, Sun Valley Ranch Subdivision, City of El Paso, El Paso County, Texas, PIII #S820-999-0010- 1000
3/20/2018	156.42	11.92	144.50	PRC0015134	G56999902103700	3915 TULAROSA AVE	GRANADOS SAUL O	3915 Tularosa Ave., more particularly described as Lot 9 (3500 Sq. Ft.), Block 21, Government Hill Subdivision, City of El Paso, El Paso County, Texas, PIO #0569- 999-0210-3700
3/20/2018	138.29	10.54	127.75	PRC0015147	E014999000B6100	3012 RIVERA AVE	SANCHEZ MARIA T	3012 Rivera Ave., more particularly described as Lot 25 & 26 (Homesite) (3500.00 Sq. Ft.), Block B, East El Paso Subdivision, City of El Paso, El Paso County, Texas, PIO #E014-999-000B-6100
5/1/2018	141.27	10.77	130.50	PRC0015153	P9479990103100	136 WHITNEY WAY	GUZMAN, JORGE & TERESA	136 Whitney Way, more particularly described as Lot 4, PULLIAM Subdivision, City of El Paso, El Paso County, Texas, PIO #P947-999-0010-3100
5/1/2018	119.62	9.12	110.50	PRC0015156	V89399903208900	1717 LOMALAND DR	MARTINEZ GUILLERMO R	1717 Lomaland Dr., more particularly described as Lot 36 (EXC SLY PTS) (7915.00 Sq. Ft.), Block 32, Vista Del Sol #6 Replat B Subdivision, City of El Paso, El Paso County, Texas, PIO #V893- 999-0320-8900
5/1/2018	138.83	10.58	128.25	PRC0015173	L21299900102575	0 IRONDALE RD	LAWNDALE PLACE HOMEOWNERS ASSOCIATION	Pt of Vacated Drainage R O W BTW 5 & 6 (EXC ELY PT) (12962.16 Sq. Ft.), Block 1, "Lawndale Place Subdivision REPLAT A, City of El Paso, El Paso County, Texas, PIO #L212-999-0010-2575
5/1/2018	198.91	15.16	183.75	PRC0015188	C84099900901100	232 Vista Bonita St	SALDIVAR OSCAR H A & 1	232 Vista Bonita St., more particularly described as Lot 3 & NWL Y 2 Ft of 2 (7022 Sq. Ft.), Block 9, Coronado Terrace Subdivision, City of El Paso, El Paso County, Texas, PID #C840-999-0090-1100
5/1/2018	136.40	10.40	126.00	PRC0015190	C34099914305100	6133 LOS FUENTES DR	NORRIS JERI L	6133 Los Fuentes Dr., more particularly described as Lot 51 (10099.67 Sq. Ft.), Block 143, Chaparral Park #39 Subdivision, City of El Paso, El Paso County, Texas, PID #C340-999-1430-5100
5/1/2018	225.70	17.20	208.50	PRC0015227	F95099900802200	0 OBRIAN	BACA JUAN D	Lot(s) 22, Block 8, Future Land Subdivision, City of El Paso, El Paso County, Texas, Parcel # F950-999-0080-2200.
5/1/2018	579.95	44.20	535.75	PRC0015251	C454999000B0100	401 RIVERSIDE DR	401 RIVERSIDE DR	401 Riverside Dr., more particularly described as Lot E. 192.5 Ft. of N.185.18 Ft. & W 68.99 Ft. of N. 105 Ft. of TR I EXC 0.062 ACRE NEC (40206 Sq. Ft.), Block B, Christy Subdivision, City of El Paso, El Paso County, Texas, PIO #C454-999-000B-0100
5/1/2018	147.49	11.24	136.25	PRC0015252	E01499901101100	3425 Pera Ave	SANCHEZ JORGE & SONIA	3425 Pera Ave., more particularly described as Lot 9 to 12 (14000.00 Sq. Ft.), Block 11, East El Paso Subdivision, City of El Paso, El Paso County, Texas, PIO #E014- 999-0110-1100
5/1/2018	119.62	9.12	110.50	PRC0015254	S67099900600180	6253 ROYAL GORGE DR.	FRAGOSO CARLOS A	6253 Royal Gorge Dr., more particularly described as Lot 18 (4633.00 Sq. Ft.), Block 6, Stonebridge Addition Subdivision, City of El Paso, El Paso County, Texas, PID #S670-999-0060-0180
5/1/2018	283.62	21.62	262.00	PRC0015280	Y80599904000366	0 Padilla Dr	TRIEHN JOHN H	TR 3-C (.5054 ACRE), Block 40, Y sleta Subdivision, City of El Paso, El Paso County, Texas, PID #Y805-999-0400-0366

Exhibit A

Resolution Date	Original Invoice Amount	Sales Tax Amount	Revised Invoice Amount	Invoice	Customer	Property Address	Name	Legal Description
5/15/2018	153.17	11.67	141.50	PRC0015340	P69599900101600	8912 ORTEGA CT	ESQUER PHILLIP & SILVA ROBERT	8912 Ortega Ct, more particularly described as Lot 17 (Homesite) (6000 Sq Ft), Phelps Subdivision, City of El Paso, El Paso County, Tex.as, PIO #P695-999-0010- 1600
5/29/2018	112.85	8.60	104.25	PRC0015359	V89799909603100	12074 VILLAGE GATE DR.	GALINDO LAURA E	12074 Village Gate Dr., more particularly described as Lot 31 (5617.50 Sq. Ft.), Block 96, Vista Hills #30 Subdivision, City of El Paso, El Paso County, Texas, PIO #V897-999-0960-3100
5/1/2018	118.80	9.05	109.75	PRC0015382	Y805999039B1301	0 Padilla Dr	TRIEN JOHN H	Lot 13-A (2.9550 AC), Block 39, Ysleta Tr Subdivision, City of El Paso, El Paso County, Texas, PID #Y805-999-039B-1301
5/29/2018	222.45	16.95	205.50	PRC0015413	X58199920200237	9311 DIANA DR	TAPNIM FUTURE L P	9311 Diana Dr, more particularly described as Tr 2-M-2-B (20051.00 Sq Ft), Block 81, Tsp 2 Sec 2 T & P Surv Subdivision, City of El Paso, El Paso County, Texas, PIO #X581-999-2020-0237
5/29/2018	151.01	11.51	139.50	PRC0015440	P68299900701700	8716 APARICIO DR	FUENTES JOSE L & SOFIA	8716 Aparicio Dr., more particularly described as Lot 9 (6330 Sq. Ft.), Block 7, Penrose Subdivision, City of El Paso, El Paso County, Texas, PIO #P682-999-0070- 1700
5/29/2018	133.96	10.21	123.75	PRC0015443	V08899900704100	252 Val Verde St	HERNANDEZ BELEN S	252 Val Verde St, more particularly described as Lot 25 & 26 (7500 Sq Ft) (7500 Sq Ft), Block 7, Val Verde Subdivision, City of El Paso, El Paso County, Texas, PID #V088-999-0070-4100
5/29/2018	148.57	11.32	137.25	PRC0015450	M45299901207700	191 Ben Swain Dr	EMMANUELLE CONDE & MELISSA HERNANDEZ	191 Ben Swain Dr, more particularly described as Lot 20, Block 12, Millers Lakeside Subdivision, City of El Paso, El Paso County, Texas, PIO #M452-999-0120-7700
5/29/2018	392.14	29.89	362.25	PRC0015459	A43899900605201	374 Glenwood St (South)	CARRASCO CANDELARIO & LUZ B	374 S Glenwood St, more particularly described as Lot NLY 65.2 Ft Of Lot 28 (Exe W IO Ft)(23964.00 Sq FT), Block 6, Alameda Acres Subdivision, City of El Paso, El Paso County, Texas, PIO #A438-999-0060-5201
5/1/2018	136.40	10.40	126.00	PRC0015466	E01499903002100	3125 FRUTAS AVE	LUEVANO DANIEL & MARGIE	3125 Frutas Ave, more particularly described as Lot 12 & W 24 Ft Of 13 (6860 Sq Ft), Block 30, East El Paso Subdivision, City of El Paso, El Paso County, Texas, PIO #E014-999-0300-2100
5/29/2018	185.65	14.15	171.50	PRC0015491	E01499900203700	3030 Pera Ave	PALMA GLORIA E	3030 Pera Ave., more particularly described as Lot 17 & 18 (7000 Sq. Ft.), Block 2, East El Paso Subdivision, City of El Paso, El Paso County, Texas, PID #E014-999- 0020-3700
8/7/2018	159.94	12.19	147.75	PRC0015521	C81899902702100	116 De Leon Dr.	SHARP A R	116 De Leon Dr., more particularly described as Lot 385 (8856.24 Sq. Ft.), Block 27, Coronado Hills Subdivision, City of El Paso, El Paso County, Texas, PID #C818- 999-0270-2100
6/26/2018	167.79	12.79	155.00	PRC0015543	V89399926101600	1510 BENGAL DR	ZEPEDA HECTOR	1510 Bengal Dr., more particularly described as Pt of Lot 6 Beg 236.81 Ft. N. of SWC (187.1 7 Ft. on St- 81.82 Ft. on NL Y- Irreg on E- 149.90 Ft. on SLY) (29967.00 Sq. Ft.), Block 261, Vista Del Sol #50 Subdivision, City of El Paso, El Paso County, Texas, PID #V893-999-2610-1600
6/26/2018	170.76	13.01	157.75	PRC0015557	T28799901602700	2996 TIERRA LIMON DR	RAMIREZ JOSE B & RAQUEL A	2996 Tierra Limon Dr., more particularly described as Lot 27 (7120.22 Sq. Ft.), Block I 6, Tierra Del Este #7 Subdivision, City of El Paso, El Paso County, Texas, PID #T287-999-0160-2700
6/26/2018	198.10	15.10	183.00	PRC0015562	S65899900705900	7221 STILES DR	MORENO RAMON R	7221 Stiles Dr, more particularly described as Lot E 60 Ft Of 45, Block 7, Stiles Gardens Subdivision, City of El Paso, El Paso County, Texas, PIO #S658-999-0070- 5900
6/26/2018	390.78	29.78	361.00	PRC0015576	N44699900107900	319 MILTON	QUINTANA, JAIME S. & OTILIA B.	319 Milton, Lot 29 (0.468 ACRE), Block 1, North Loop Gardens #2 Subdivision, City of El Paso, El Paso County, Texas, Parcel #N446-999-0010-7900
7/24/2018	168.87	12.87	156.00	PRC0015578	S82099900102010	0 EQUINOX ST	RESORTVIEW HOMES I LTD	Lot 20 COS (4974.00 SQ FT); Block 1, Sun Valley Ranch Replat A Subdivision, City of El Paso, El Paso County, Texas; PID #S820-999-0010-2010
7/24/2018	423.80	32.30	391.50	PRC0015580	L36299900100700	577 GALLAGHER ST	WEATHERS MARIA	577 Gallagher St., more particularly described as Lot 4 EXC NE 50 Ft 125 Ft (12865 Sq. Ft.), Block I, Linda Vista Gardens Subdivision, City of El Paso, El Paso County, Texas, PID #L362-999-0010-0700
6/26/2018	184.03	14.03	170.00	PRC0015601	H087999000M0100	3924 PERSHING DR	MUNOZ IDA & YSABEL	3924 Pershing Dr., more particularly described as Lot 1 & N 1/2 of 2 (21), Block M, Hague Subdivision, City of El Paso, El Paso County, Texas, PIO #H087-999- 000M-0100
2/26/2019	187.27	14.27	173.00	PRC0015607	B202999000B1000	2012 CYPRESS AVE	SALAS JESUS & VERONICA	2012 Cypress Ave, more particularly described as Lot 8 & 9 (5500 Sq Ft), Block B, Bassett Subdivision, City or El Paso, El Paso County, Texas, PIO #B202-999-000B- 1000

Exhibit A

Resolution Date	Original Invoice Amount	Sales Tax Amount	Revised Invoice Amount	Invoice	Customer	Property Address	Name	Legal Description
6/26/2018	168.87	12.87	156.00	PRC0015612	M02899904009900	820 PARK ST	NEVAREZ, HECTOR L (TR)	820 Park St., more particularly described as Lot 20, Block 40, Magoffin Subdivision, City of El Paso, El Paso County, Texas, PID #M028-999-0400-9900
6/26/2018	187.27	14.27	173.00	PRC0015615	L63999900209700	227 SOFIA PLACE	RUBIO CARLOS SR	227 Sofia Pl., more particularly described as Lot 15 & TR 6-H BLK 43 Ysleta (0.03 ACRE), Block 2, Lone Star Subdivision, City of El Paso, El Paso County, Texas, PIO #L639-999-0020-9700
6/26/2018	168.87	12.87	156.00	PRC0015639	T28799908900375	12377 TIERRA ARENA DR	GUZMAN ANTHONY	12377 Tierra Arena Dr., more particularly described as Lot 5 (4130.00 Sq. Ft.), Block 89, Tierra Del Este #18 Subdivision, City of El Paso, El Paso County, Texas, PID #T287-999-0890-0375
8/7/2018	296.61	22.61	274.00	PRC0015683	D3279990604500	10219 WHITETAIL DR	AVILA HECTOR & LERMA LORENA	10219 Whitetail Dr, more particularly described as Lot 23 (6741 SQ FT), Block 6, Deer Valley# I Subdivision, City of El Paso, El Paso County, Texas, PID #D327-999- 0060-4500
8/7/2018	187.27	14.27	173.00	PRC0015695	C20399900501000	6035 BRIDALVEIL DR	DEUTSCHE BANK NATIONAL TRUST CO	6035 Bridalveil Dr., more particularly described as E 25.19 Ft. of l 0 & W 4.71 Ft. of Lot 9 (3007.02 Sq. Ft.), Block 5, Cascade Park Subdivision, City of El Paso, El Paso County, Texas, PIO #C203- 999-0050-l 000
8/7/2018	188.90	14.40	174.50	PRC0015726	S81299901100900	12268 ROBERT DAHL DR	RAYOS MARTIN	12268 Robert Dahl Dr., more particularly described as Lot 9 (6380.05 Sq. Ft.), Block 11, Sun Ridge #3 Subdivision, City of El Paso, El Paso County, Texas, PIO #S812-999-0l to-0900
8/7/2018	187.27	14.27	173.00	PRC0015733	S36399900603700	10716 JADESTONE ST	ESTATE OF ROBERT W VETTER	10716 Jadestone St, more particularly described as Lot 19, Block 6, Shearman #2 Subdivision, City of El Paso, El Paso County, Texas, PIO #S363-999-0060-3700
8/7/2018	300.94	22.94	278.00	PRC0015749	S8209990101000	0 VALLE DEL SOL	GEO-BEAZER LP	Lot(s) 10 (31367.00 Sq. Ft.), Block 1, Sun Valley Ranch Subdivision, City of El Paso, El Paso County, Texas, PID #S820-999-0010-1000
8/7/2018	187.27	14.27	173.00	PRC0015759	V89799910101300	1749 DEAN JONES ST	GAYTAN B EVA L & CONCEPCION	1749 Dean Jones St., more particularly described as Lot 13 (5722.50 Sq. Ft.), Block 101, Vista Hills #30 Subdivision, City of El Paso, El Paso County, Texas, PID #V897-999-1010-1300
8/21/2018	187.27	14.27	173.00	PRC0015792	C97999900300500	310 GRANT TETONS DR	CUMBRE DEVELOPMENT CORP	310 GRAND TETON DR. more particularly described as 3 CUMBRE ESTATES (AMENDING PLAT) LOT 5 (102360.89 SQ FT), PID #C97999900300500
8/21/2018	269.00	20.50	248.50	PRC0015805	H21199900402100	1624 Ladrillo Place	GUTIERREZ RAUL S	1624 Ladrillo Place, more particularly described as Lot 6(2500 SQ FT), Block 4, Heafield & Hudspeth Subdivision, City of El Paso, El Paso County, Texas, PID #H211-999-0040-2100
8/21/2018	192.14	14.64	177.50	PRC0015810	S16199900200500	10608 MURPHY ST	DAVIDS, FREDERICK J & EVA M	10608 Murphy Street, more particularly described as Lot 5, Block 2, Sarah Anne Park Subdivision, City of El Paso, El Paso County, Texas, PID #S161-999-0020- 0500
10/30/2018	187.27	14.27	173.00	PRC0015849	R20099900601600	7736 PHOENIX AVE	BURNS W H & MARTHA J	7736 Phoenix Ave., more particularly described as Lot 6, Block 6, Ranchland Hills Subdivision, City of El Paso, El Paso County, Texas, PID #R200-999-0060-l 600
11/13/2018	199.18	15.18	184.00	PRC0015902	E05499900200130	3016 E GLEN DR UNIT A LEFT SIDE	ASANO TORU	3016 E Glen Dr, more particularly described as Lot S 63.33 Ft Of N 166.99 Ft Of W 120 Ft Of 1 (7599.60 Sq Ft), Block 2, East Glen #1 Subdivision, City of El Paso, El Paso County, Texas, PID #E054-999-0020-0130
10/2/2018	202.43	15.43	187.00	PRC0015934	R22199902807900	7424 KINGMAN DRIVE	HARRIS ALVIN L & KATHERINE	7424 Kingman Drive, more particularly described as Lot 30 EXC PT IN SEC(1.65 FT ON N 66.10 FT ON E 4.40 FT ON S S 66.16 FT ON W), Block 28, Ranchland Hills #5 Subdivision, City of El Paso, El Paso County, Texas, PID #R211-999-0280-7900
10/2/2018	1,621.04	123.54	1497.50	PRC0015945	U819999011E0029	0 STRAHAN	PRITAM B DANDADE	Lot TR 9-F (7.8335 AC), Block 11, Upper Valley Subdivision, City of El Paso, El Paso County, Texas, PID #U819-999-011 E-0029
10/2/2018	198.64	15.14	183.50	PRC0015958	E01499901101100	3425 PERA AVE	SANCHEZ JORGE & SONIA	3425 Pera Ave, more particularly described as Lot 9 To 12 (14000.00 Sq Ft), Block 11, East El Paso Subdivision, City of El Paso, El Paso County, Texas, PIO #E014- 999-01 l0-1100
10/2/2018	199.18	15.18	184.00	PRC0015964	E20799901904900	1302 WEDGEWOOD DR	ACEVES GUADALUPE	1302 Wedgewood Dr., more particularly described as Lot 9, Block 19, Eastwood Subdivision, City of El Paso, El Paso County, Texas, PIO #E207-999-0190-4900
10/2/2018	184.03	14.03	170.00	PRC0015971	P64399900102900	0 CONEJO LN	HARO JUAN E	TR 42 7545.37 Sq. Ft., Pavo Real Subdivision, City of El Paso, El Paso County, Texas, PIO #P643-999-0010-2900

Exhibit A

Resolution Date	Original Invoice Amount	Sales Tax Amount	Revised Invoice Amount	Invoice	Customer	Property Address	Name	Legal Description
10/2/2018	156.42	11.92	144.50	PRC0015979	B20299902500100	2328 MAGOFFIN AVE	AUTO BODY SUPPLY INC	2328 Magoffin Ave, more particularly described as Lot 6 & 7 & FR 2 To 5 (11400 Sq Ft), Block 25, Bassett Subdivision, City of El Paso, El Paso County, Texas, PIO #B202-999-0250-0100
10/2/2018	192.14	14.64	177.50	PRC0015984	M88999900905700	6056 POMPEII ST	MORENO SANDRA	6056 Pompeii St., more particularly described as E. 5 Ft. of 8 & W. 60.69 Ft. of 9 (6831.75 Sq. Ft.), Block 9, Mountaineer #1 Subdivision, City of El Paso, El Paso County, Texas, PID #M889-999-0090-5700
10/2/2018	202.43	15.43	187.00	PRC0015999	L536999001C4900	1038 BURGESS	WILLIAM M. INGRAM	1038 Burgess Dr, more particularly described as Lot Tr 584 (7000 Sq Ft), Loma Terrace #4-C Subdivision, City of El Paso, El Paso County, Texas, PIO #L536-999-001C-4900
12/17/2019	212.17	16.17	196.00	PRC0016014	S16299900403700	5225 BALLINGER DR	CHELLIS THOMAS W	5225 Ballinger Dr., more particularly described as Lot 19 (7651.11 Sq. Ft.), Block 4, Sarah Anne Park #2 Subdivision, City of El Paso, El Paso County, Texas, PIO #SI62-999-0040-3700
10/30/2018	187.27	14.27	173.00	PRC0016061	C62299901106900	325 DE VARGAS DR.	BACA ROSE E	325 De Vargas Dr., more particularly described as Lot 18, Block 11, Clardy Fox Subdivision, City of El Paso, El Paso County, Texas, PID #C622-999-0110-6900
10/2/2018	184.57	14.07	170.50	PRC0016066	E01499907600100	3301 WYOMING AVE	PREECE DAVID	3301 Wyoming Ave., more particularly described as Lot 1 (3500 Sq. Ft.), Block 76, East El Paso Subdivision, City of El Paso, El Paso County, Texas, PIO #E014-999-0760-0100
10/2/2018	184.03	14.03	170.00	PRC0016078	V89399908902100	10809 SAM SNEAD DR	GOMEZ JOSE R JR & GENEVIEVE M	10809 Sam Snead Dr., more particularly described as Lot 9 Exe W. 23 Ft. & E. 1.70 Ft., Block 89, Vista Del Sol Subdivision, City of El Paso, El Paso County, Texas, PIO #V893-999-0890-2100
11/13/2018	350.19	26.69	323.50	PRC0016082	Y805999039B1101	0 PADILLA DR	TRIEHN JOHN H	TR 11-A TR 11-B TR 12-A, Block 39, Ysleta Subdivision, City of El Paso, El Paso County, Texas, PIO #Y805-999-039B-1 O 1
10/30/2018	284.70	21.70	263.00	PRC0016095	S55999900201100	1040 LOS MOROS DR	MAGALLON ABRAHAM I & MARIANA A	1040 Los Moros Dr., more particularly described as Lot 11 (10000.00 Sq. Ft.), Block 2, Spanish Pines #1 Subdivision, City of El Paso, El Paso County, Texas, PIO #S559-999-0020-1100
10/30/2018	267.38	20.38	247.00	PRC0016096	C45499900B0100	401 RIVERSIDE DR	401 RIVERSIDE DR	401 Riverside Dr., more particularly described as E 192.5 FT of N 185.18 FT & W 68.99 FT of N 105 FT of TR 1 EXC 0.062 Acre NEC (40206 Sq. Ft.), Block B, Christy Subdivision, City of El Paso, El Paso County, Texas, PID #C454-999-000B-0100
10/2/2018	238.69	18.19	220.50	PRC0016218	S917999002H1975	4853 Apollo Ave.	OLIVAS EVELIA (CS)	4853 Apollo Ave., more particularly described as W. 52.6 Ft. of (198 & S. 65.35 Ft. of 197) (11080.19 Sq. Ft.), Sunrise Acres #2 Subdivision, City of El Paso, El Paso County, Texas, PID #S917-999-002H-1975
10/30/2018	243.56	18.56	225.00	PRC0016221	M79499906002500	3717 TYLER AVE	LAM PIKLING	3717 Tyler Ave, more particularly described as Lot 7 To 10 (12000 Sq. Ft.), Block 60, Morningside Heights Subdivision, City of El Paso, El Paso County, Texas, PID #M794-999-0600-2500
10/2/2018	278.20	21.20	257.00	PRC0016223	S917999002H1955	4857 Apollo Ave.	OLIVAS EVELIA (CS)	4857 Apollo Ave., more particularly described as W. 52.6 Ft. of E. 105.2 Ft. of (198 & S 65.35 Ft. of Lot 197) (11080.19 Sq. Ft.), Sunrise Acres #2 Subdivision, City of El Paso, El Paso County, Texas, PID #S917-999-002H-1955
10/30/2018	187.27	14.27	173.00	PRC0016255	B20299907805100	2331 WYOMING AVE	CROWN ATLANTIC COMPANY L L C	2331 Wyoming Ave., more particularly described as Lot 31 & 32 (6000 Sq. Ft.), Block 78, Bassett Subdivision, City of El Paso, El Paso County, Texas, PID #B202-999-0780-5100
10/30/2018	187.27	14.27	173.00	PRC0016271	X58199920200237	9311 DIANA DR	TAPNIM FUTURE L P	9311 Diana Dr., more particularly described as TR 2-M-2-B (20051.00 Sq. Ft.), Block 81, Tsp 2 Sec 2 T & P Surv Subdivision, City of El Paso, El Paso County, Texas, PID #X581-999-2020-0237
10/30/2018	202.43	15.43	187.00	PRC0016288	E01499900203700	3030 PERA AVE	PALMA GLORIA E	3030 Pera Ave., more particularly described as Lot 17 & 18 (7000 Sq. Ft.), Block 2, East El Paso Subdivision, City of El Paso, El Paso County, Texas, PIO # EO 14- 999-0020-3 700
10/30/2018	184.03	14.03	170.00	PRC0016290	M05699903704900	1315 N PIEDRAS	GARCIA TERESA A C/O GARCIA ROGELIO A	1315 N. Piedras St., more particularly described as 40 Ft. of Lot 11 to 14 Beg. 40 Ft. S. of Nee. (3887 Sq. Ft.), Block 37, Manhattan Heights Subdivision, City of El Paso, El Paso County, Texas, PID #M056-999-03 70-4900
10/30/2018	259.26	19.76	239.50	PRC0016292	O26399900205000	209 HARDESTY PL	RODARTE MANUELA O	209 Hardesty Pl, more particularly described as Lot 20 To 22, Block 2, Orchard Park Subdivision, City of El Paso, El Paso County, Texas, PIO #O263-999-0020-5000
10/30/2018	177.53	13.53	164.00	PRC0016308	M32899900100400	285 AMELIA DR	GIL JOSE A	285 Amelia Dr., more particularly described as Lot 4, Block 1, Mesa Encantada Subdivision, City of El Paso, El Paso County, Texas, PIO #M328-999-0010-0400

Exhibit A

Resolution Date	Original Invoice Amount	Sales Tax Amount	Revised Invoice Amount	Invoice	Customer	Property Address	Name	Legal Description
11/13/2018	284.70	21.70	263.00	PRC0016325	V08899900704100	252 VAL VERDE ST	HERNANDEZ BELEN S	252 Val Verde St., more particularly described as Lot 25 & 26 (7500 Sq. Ft.) (7500 Sq. Ft.), Block 7, Val Verde Subdivision, City of El Paso, El Paso County, Texas, PIO #V055-999-0070-4100
11/13/2018	253.31	19.31	234.00	PRC0016341	Y805999023A0502	227 BARKER	VILLEGAS JOAQUIN	227 Barker Rd. 5, more particularly described as Lot 5-B (2.097 l Ac) & 6-K (0.922 Ac) (3.0191 Ac), Block 23, Ysleta Subdivision, City of El Paso, El Paso County, Texas, PID #Y805-999-023A-0502
11/13/2018	187.27	14.27	173.00	PRC0016368	X2399990002050	0 N DESERT BLVD	TRANSMOUNTAIN PARTNERS LLC	Abst 9-B (9.6734 Ac) & 10-C-3 (15.4701 Ac) & 11-A (l.0049 Ac) (25.5400 Ac), Nellie D Mundy Surv 239, City of El Paso, El Paso County, Texas, PID #X239-999- 0000-2050
12/11/2018	168.87	12.87	156.00	PRC0016376	M32799901201400	0 LE CONTE	LUCAS PAULA	Lot 14 (2015.17 Sq Ft.), Block 12, Mesa Del Castillo #4 Subdivision, City of El Paso, El Paso County, Texas, PID #M327-999-0120-1400
11/13/2018	168.87	12.87	156.00	PRC0016377	S13799901402500	11213 DUSTER	JETER BOBBY	11213 Duster St., more particularly described as Lot 25 (5025.00 Sq. Ft.), Block 14, Sandstone Ranch #3 Subdivision, City of El Paso, El Paso County, Texas, PIO #S 137-999-0140-2500
11/13/2018	159.13	12.13	147.00	PRC0016401	L06999901302300	5460 RIDGE ST	CABADA ILEANA	5460 Ridge St., more particularly described as Lot 12 (6336.50 Sq. Ft.), Block 13, La Paz Estates #2 Subdivision, City of El Paso, El Paso County, Texas, PIO #L069- 999-0130-2300
12/11/2018	253.31	19.31	234.00	PRC0016445	K38399900100300	11408 PATRICIA AVE	QUINTANA, JAVIER & BEATRIZ	11408 Patricia Avenue, more particularly described as Lot(s) 3, Block 1, Kimberly Heights Subdivision, City of El Paso, El Paso County, Texas, PID #K383-999-0010- 0300
12/11/2018	410.54	31.29	379.25	PRC0016450	M64099900100100	10110 MONTANA AVE	MASSAAD THERESE & CHAFIC	10110 Montana Ave., more particularly described as Lot 1 (42680.85 Sq. Ft.), Block 1, Montana & Lome Commercial Dist. Subdivision, City of El Paso, El Paso County, Texas, PIO #M640- 999-0010-0100
12/11/2018	198.10	15.10	183.00	PRC0016475	I00399900800200	1121 ALZA DR	UNITED LOGISTICS	1121 Alza Dr., more particularly described as Lot 2 (87016.60 Sq. Ft.), Block 8, 1-10 Industrial Park Rpl A Subdivision, City of El Paso, El Paso County, Texas, PIO #I003-999-0080-0200
12/11/2018	267.38	20.38	247.00	PRC0016489	D36199900700100	8601 ROBERT DR	ARYAN PROPERTIES LLC	8601 Robert Dr., more particularly described as Lot 1 (29620.80 Sq. Ft.), Block 7, Del Norte Acres Subdivision, City of El Paso, El Paso County, Texas, PID #D361- 999-0070-0100
12/11/2018	207.30	15.80	191.50	PRC0016507	L12299900101100	7943 SAN JOSE AVE	DOMINGUEZ DEREK	7943 San Jose Rd., more particularly described as E. Pt. of TR 3 (0.84 AC), Lafayette Subdivision, City of El Paso, El Paso County, Texas, PIO #L122-999-0010-1100
1/22/2019	202.97	15.47	187.50	PRC0016518	T28799901602700	2996 TIERRA LIMON DR	RAMIREZ JOSE B & RAQUEL A	2996 Tierra Limon Dr., more particularly described as Lot 27 (7120.22 Sq. Ft.), Block 16, Tierra Del Este #7 Subdivision, City of El Paso, El Paso County, Texas, PIO #T287-999-0160-2700
1/22/2019	168.87	12.87	156.00	PRC0016522	M57699901702100	4050 N STANTON ST	GARCIA DIANA P	4050 N. Stanton St., more particularly described as Lot 6, Block 17, Mission Hills Subdivision, City of El Paso, El Paso County, Texas, PIO #M576-999-0170-2100
1/22/2019	202.43	15.43	187.00	PRC0016531	S16299902203700	5517 LONGVIEW CIR	SILVA REBECCA L	5517 Longview Cir., more particularly described as Lot 19 (6000 Sq. Ft.), Block 22, Sarah Anne Park #2 Subdivision, City of El Paso, El Paso County, Texas, PIO #S 162-999-0220-3 700
1/22/2019	187.27	14.27	173.00	PRC0016551	E01499904804000	0 RAYNOR	DIVERSIFIED RECYCLING SERV INC	SE Pt. of Lot 14 To 16 (73 Ft. on S. 103.24 Ft. on NW 73 Ft. on E), Block 48, East El Paso Subdivision, City of El Paso, El Paso County, Texas, PIO #E014-999-0480- 4000
1/22/2019	230.57	17.57	213.00	PRC0016558	S917999002A1600	8144 DYER ST	CCR PROPERTIES INC	8144 Dyer St., more particularly described as Lot 3 Exe W. 20 Ft. & 20 Ft. Aly (82252 Sq. Ft.), Sunrise Acres #2 Subdivision, City of El Paso, El Paso County, Texas, PIO #S91 7-999-002A-1600
1/22/2019	184.03	14.03	170.00	PRC0016587	B30099900504700	5480 JOYCE CIR	SIQUEIROS RODOLFO C/O SIQUEIROS IRMA	5480 Joyce Cir., more particularly described as Lot 43 (6040.41 Sq. Ft.), Block 5, Beaumont Subdivision, City of El Paso, El Paso County, Texas, PIO #B300-999- 0050-4700
1/22/2019	185.11	14.11	171.00	PRC0016590	G56999902209100	3900 LA LUZ AVE	CASTANEDA SOCORRO M	3900 La Luz Ave, more particularly described as Lot 32 & W 15 FT of 31 (5600 SQ FT), Block 22, Government Hill Subdivision, City of El Paso, El Paso County, Texas, PIO #0569-999-0220-9100
2/5/2019	193.23	14.73	178.50	PRC0016606	L447999074C5000	3600 SHEPPARD AVE	JACKSON ESPERANZA	3600 Sheppard Ave., more particularly described as Lot 18 & 19 (6000 Sq. Ft.), Block 74-C, Logan Heights Subdivision, City of El Paso, El Paso County, Texas, PID #L447-999-074C-5000

Exhibit A

Resolution Date	Original Invoice Amount	Sales Tax Amount	Revised Invoice Amount	Invoice	Customer	Property Address	Name	Legal Description
2/26/2019	220.83	16.83	204.00	PRC0016625	L12599900602500	418 LAFAYETTE DR	MORENO JOE M	418 Lafayette Dr., more particularly described as S. 47 Ft. of N. 53 Ft. of Lot 4 (6766 Sq. Ft.), Block 6, Lafayette Place Subdivision, City of El Paso, El Paso County, Texas, PID #L125-999-0060-2500
10/27/2020	187.27	14.27	173.00	PRC0016635	S67099900300050	10947 STONEBRIDGE DR	EL PASO HOUSING AUTHORITY	10947 Stonebridge Dr., more particularly described as 3 Stonebridge Addition Lot 5 (4500.00 Sq. Ft.), PID #S670-999-0030- 0050, City of El Paso, El Paso County, Texas
2/26/2019	168.87	12.87	156.00	PRC0016642	V89799910101300	1749 DEAN JONES ST	GAYTAN B EVA L & CONCEPCION	1749 Dean Jones St., more particularly described as Lot 13 (5722.50 Sq. Ft.), Block 101, Vista Hills #30 Subdivision, City of El Paso, El Paso County, Texas, PID #V897-999-1010-1300
2/26/2019	168.87	12.87	156.00	PRC0016643	T24099900601700	7731 BROADWAY DR	VARGAS SOCORRO P	7731 Broadway Dr., more particularly described as Lot 9, Block 6, Thomas Manor Subdivision, City of El Paso, El Paso County, Texas, PIO #T240-999-0060-1 700
2/26/2019	231.66	17.66	214.00	PRC0016646	P48199901104400	2713 ARCHIE DR	MOYA ENRIQUE & CAROLINA	2713 Archie Dr, more particularly described as Lot 20 (7088 Sq. Ft.), Block 11, Parkwood Subdivision, City of El Paso, El Paso County, Texas, PIO #P481-999-0110- 4400
2/26/2019	192.14	14.64	177.50	PRC0016647	M45299901207700	191 BEN SWAIN DR	EMMANUELLE CONDE & MELISSA HERNANDEZ	191 Ben Swain Dr, more particularly described as Lot 20, Block 12, Millers Lakeside Subdivision, City of El Paso. El Paso County, Texas, PIO #M452-999-0120-7700
2/26/2019	181.32	13.82	167.50	PRC0016652	B202999000B1000	2012 CYPRESS AVE	SALAS JESUS & VERONICA	2012 Cypress Ave, more particularly described as Lot 8 & 9 (5500 Sq Ft), Block B, Bassett Subdivision, City or El Paso, El Paso County, Texas, PIO #B202-999-000B- 1000
2/26/2019	259.26	19.76	239.50	PRC0016660	E01499900203700	3030 PERA AVE	PALMA GLORIA E	3030 Pera Ave., more particularly described as Lot 17 & 18 (7000 Sq. Ft.), Block 2, East El Paso Subdivision, City of El Paso, El Paso County, Texas, PIO # EO 14- 999-0020-3 700
2/26/2019	188.90	14.40	174.50	PRC0016661	A43899900603360	252 S GLENWOOD ST	DE AVILA MANUEL III	252 S Glenwood St, more particularly described as Lot N 50. 70 Ft Of W 120 Ft Of 17 (6084.00 Sq Ft), Block 6, Alameda Acres Subdivision, City of El Paso, El Paso County, Texas, PID #A438- 999-0060-3360
2/26/2019	184.03	14.03	170.00	PRC0016673	Y80599904000366	0 PADILLA	TRIEEN JOHN H	TR 11-A TR 11-B TR 12-A, Block 39, Ysleta Subdivision, City of El Paso, El Paso County, Texas, PIO #Y805-999-039B-1 I O 1
2/26/2019	187.27	14.27	173.00	PRC0016678	V89399911603500	1901 LEE ELDER DR	AURELIO & JOSE RUIZ	1901 Lee Elder Dr., more particularly described as Lot 18, Block 116, Vista Del Sol #35 Subdivision, City of El Paso, El Paso County, Texas, PID #V893-999-1 160- 3500
2/26/2019	193.77	14.77	179.00	PRC0016683	O26399900205000	209 HARDESTY PL	RODARTE MANUELA O	209 Hardesty Pl, more particularly described as Lot 20 To 22, Block 2, Orchard Park Subdivision, City of El Paso, El Paso County, Texas, PIO #O263-999-0020-5000
2/26/2019	168.87	12.87	156.00	PRC0016716	C34099914305100	6133 LOS FUENTES DR	NORRIS JERI L	6133 Los Fuentes Dr., more particularly described as Lot 51 (10099.67 Sq. Ft.), Block 143, Chaparral Park #39 Subdivision, City of El Paso, El Paso County, Texas, PJD #C340-999-1 430-5 I 00
2/26/2019	168.87	12.87	156.00	PRC0016717	S54199900600700	12504 JON EVANS DR	GARCIA ALFONSO O	12504 Jon Evans Dr., more particularly described as Lot 7 (4515.00 Sq. Ft.), Block 6, Sombras Del Sol #2 Subdivision, City of El Paso, El Paso County, Texas, PIO #S541-999-0060-0700
2/26/2019	188.90	14.40	174.50	PRC0016722	H93199900004100	8316 POLARIS ST	FARIAS JAIME G	8316 Polaris St., more particularly described as N. 60. 76 Ft. of Lot 6, Huntington Park Subdivision, City of El Paso, El Paso County, Texas, PIO #H93 I-999-0000-4 I 00
2/26/2019	168.87	12.87	156.00	PRC0016729	T64599900702700	353 GRAPHITE DR	ROJO CARLOS E & ELENA	353 Graphite Dr., more particularly described as Lot 14, Block 7, Town & Country Village Subdivision, City of El Paso, El Paso County, Texas, PID #T645-999-0070- 2700
2/26/2019	192.14	14.64	177.50	PRC0016732	E01499901101100	3425 PERA AVE	SANCHEZ JORGE & SONIA	3425 Pera Ave, more particularly described as Lot 9 To 12 (14000.00 Sq Ft), Block 11, East El Paso Subdivision, City of El Paso, El Paso County, Texas, PIO #E014- 999-01 10-1100
3/5/2019	168.87	12.87	156.00	PRC0016758	V89799901200900	11418 JACK CUPIT LN	L. COLBERT PAVLOVA P	11418 Jack Cupit Ln, more particularly described as Lot 5, Block 12, Vista Hills #1 Subdivision, City of El Paso, El Paso County, Texas, PIO #V897-999-0120-0900
2/26/2019	198.10	15.10	183.00	PRC0016760	A52099901804700	0 COPIA	MONTELONGO ANTONIO JR	Lot 31 to 33 & N. 10 Ft. of Lot 30, Block 18, Altura Park Subdivision, City of El Paso County, Texas, PID #A520-999-0180-4700

Exhibit A

Resolution Date	Original Invoice Amount	Sales Tax Amount	Revised Invoice Amount	Invoice	Customer	Property Address	Name	Legal Description
3/5/2019	172.12	13.12	159.00	PRC0016761	T28799914600620	14137 TIERRA MORENA	MONCADA SAMUEL	14137 Tierra Morena Dr., more particularly described as Lot 62 (5789.99 Sq. Ft.), Block 146, Tierra Del Este #36 Subdivision, City of El Paso, El Paso County, Texas, PIO #T287-999-1460-0620
3/5/2019	187.27	14.27	173.00	PRC0016792	S16299900403700	5225 BALLINGER DR	CHELLIS THOMAS W	5225 Ballinger Dr., more particularly described as Lot 19 (7651.11 Sq. Ft.), Block 4, Sarah Anne Park #2 Subdivision, City of El Paso, El Paso County, Texas, PIO #S162-999-0040-3700
3/5/2019	187.27	14.27	173.00	PRC0016793	T10999900104400	5943 TROWBRIDGE DR	LUEVANO MARGARITA	5943 Trowbridge Dr., more particularly described as Lot 44, Block 1, Tejas Subdivision, City of El Paso, El Paso County, Texas, PID #TI 09-999-00 I 0-4400
6/25/2019	290.65	22.15	268.50	PRC0016776	X58199920900705	0 HONDO PASS	MORALES BENJAMIN	Tr 7-B (2.2080 AC), Block 81, TSP 2 Sec 9 T & P Surv Subdivision, City of El Paso, El Paso County, Texas, PID #X581-999-2090-0705
3/19/2019	243.56	18.56	225.00	PRC0016828	C77699900006200	6206 WEEMS WAY	MEDINA JOSE A	6206 Weems Way, more particularly described as Lot 59 (8054.25 Sq. Ft.), Corbin Replat Subdivision, City of El Paso, El Paso County, Texas, PID #C776-999-0000- 6200
3/19/2019	207.30	15.80	191.50	PRC0016830	V08899900704100	252 VAL VERDE ST	HERNANDEZ BELEN S	252 Val Verde St., more particularly described as Lot 25 & 26 (7500 Sq. Ft.) (7500 Sq. Ft.), Block 7, Val Verde Subdivision, City of El Paso, El Paso County, Texas, PIO #V055-999-0070-4100
3/19/2019	198.10	15.10	183.00	PRC0016841	B55599900040001	240 MESILLA CT	URLAUB JAMES	240 Mesilla Ct., more particularly described as Lot 1 (4773 Sq. Ft.), Block 4, Bonanza Mobile Homes Subdivision, City of El Paso, El Paso County, Texas, PIO #B555-999-0004-000 I
3/19/2019	187.27	14.27	173.00	PRC0016844	E05499900402500	3012 BERT YANCEY DR	GONZALEZ STEPHANIE S & KEVIN ALEXIS	3012 Bert Yancey Dr., more particularly described as Lot 13 (7350 Sq. Ft.), Block 4, East Glen Subdivision, City of El Paso, El Paso County, Texas, PID #E054-999- 0040-2500
3/19/2019	292.00	22.25	269.75	PRC0016848	X24199912A00100	6487 SONGLAND RD	CARRILLO JOSE D & GONZALEZ CONSTANCIA	6487 Songland Rd., more particularly described as TR 12 (0.1840 Acre), Nellie D Mundy Sur 241 Abst 8425 Subdivision, City of El Paso, El Paso County, Texas, PIO #X241-999-12A0-0100
3/19/2019	205.68	15.68	190.00	PRC0016850	S22599901901000	3112 KIRKCALDY RD	NICHOLS JOSHUA D & MONAREZ BERENICE	3112 Kirkaldy Rd., more particularly described as Lot 4, Block 19, Scotsdale Subdivision, City of El Paso, El Paso County, Texas, PIO #S225-999-0190-1000
3/19/2019	238.15	18.15	220.00	PRC0016858	S56499900100200	1061 MAXIMO DR	LEVERAGE INVESTMENT GROUP LLC	1061 Maximo Dr., more particularly described as Lot 2 (13652.84 Sq. Ft.), Block 1, Spanish Courts Subdivision, City of El Paso, El Paso County, Texas, PIO #S564- 999-0010-0200
3/19/2019	168.87	12.87	156.00	PRC0016859	R46099905301700	6965 SWEDE JOHNSEN DR	ROJAS DANIEL & ELVA M	6965 Swede Johnsen Dr., more particularly described as Lot 17 (6267.00 Sq. Ft.), Block 53, Ridge View Estates #18 Subdivision, City of El Paso, El Paso County, Texas, PIO #R460-999-0530-1700
3/19/2019	168.87	12.87	156.00	PRC0016869	E0789990JJ00100	10540 ASHRIDGE DR	HERNANDEZ JOE	10540 Asbridge Dr., more particularly described as Lot 1 (1224.11 Sq. Ft.), Block JJ, Eastridge #11 Subdivision, City of El Paso, El Paso County, Texas, PIO #E078- 999-0JJ0-0100
3/19/2019	173.74	13.24	160.50	PRC0016872	V897999001D0100	1840 ESTRADA DR	TIME WARNER CABLE TEXAS LLC/REAL ESTATE	1840 Estrada Dr., more particularly described as Lot I, Block 1, Vista Hills #2 Replat D Subdivision, City of El Paso, El Paso County, Texas, PID #V897-999-001D- 0100
4/2/2019	168.87	12.87	156.00	PRC0016884	V92799903205400	3564 CACHET PL	DAVIS RICHARD L	3564 Cachet Pl., more particularly described as Lot 107 (5186.99 Sq. Ft.), Block 32, Vista Real #3 Subdivision, City of El Paso, El Paso County, Texas, PID #V927- 999-0320-5400
4/2/2019	214.88	16.38	198.50	PRC0016893	A43899900605101	370 S GLENWOOD ST	GUZMAN, PAUL M	370 S. Glenwood St., more particularly described as S. 55 Ft. of Lot 27 (Excw IO Ft. on St.) (20185 Sq. Ft.), Block 6, Alameda Acres Subdivision, City of El Paso, El Paso County, Texas, PID #A438- 999-0060-5101
4/2/2019	207.30	15.80	191.50	PRC0016904	E014999000B6100	3012 RIVERA AVE	SANCHEZ MARIA T	3012 Rivera Ave., more particularly described as Lot 25 & 26 (Homesite) (3500.00 Sq. Ft.), Block B, East El Paso Subdivision, City of El Paso, El Paso County, Texas, PIO #E014-999-000B-6100
4/2/2019	218.12	16.62	201.50	PRC0016906	A43899900605201	374 S GLENWOOD ST	CARRASCO CANDELARIO & LUZ B	374 S Glenwood St, more particularly described as Lot NLY 65.2 Ft Of Lot 28 (Exe W IO Ft)(23964.00 Sq FT), Block 6, Alameda Acres Subdivision, City of El Paso, El Paso County, Texas, PIO #A438-999-0060-5201
4/2/2019	218.12	16.62	201.50	PRC0016914	C62299901106900	325 VARGAS DR	BACA ROSE E	325 De Vargas Dr., more particularly described as Lot 18, Block I 1, Clardy Fox Subdivision, City of El Paso, El Paso County, Texas, PID #C622-999-0 I 10-6900

Exhibit A

Resolution Date	Original Invoice Amount	Sales Tax Amount	Revised Invoice Amount	Invoice	Customer	Property Address	Name	Legal Description
4/2/2019	270.08	20.58	249.50	PRC0016915	T21899900405300	625 RAMSGATE RD	DIAZ MAYRA Y R	625 Ramsgate Rd., more particularly described as Lot 18 (12852 Sq. Ft.), Block 4, The Village Subdivision, City of El Paso, El Paso County, Texas, PIO #T218-999-0040-5300
6/25/2019	187.27	14.27	173.00	PRC0016926	S81299904400100	2048 CRYSTAL RIDGE DR	ENRIQUEZ NOEL & ORTEGA GABRIEL	2048 Crystal Ridge Dr., more particularly described as Lot 1 (6752.59 Sq. Ft.), Block 44, Sun Ridge #9 Subdivision, City of El Paso, El Paso County, Texas, PID #S812-999-0440-0100
4/2/2019	187.27	14.27	173.00	PRC0016927	T28799911702200	12785 TIERRA SONORA DR	HARRIS STACEY S & LAVINIA M	12785 Tierra Sonora Dr., more particularly described as Lot 22 (5575.50 Sq. Ft.), Block 117, Tierra Del Este #34 Subdivision, City of El Paso, El Paso County, Texas, PIO #T287-999-1170-2200
5/14/2019	187.27	14.27	173.00	PRC0016962	P69599900101600	8912 ORTEGA CT	ESQUER PHILLIP & SILVA ROBERT	8912 Ortega Ct, more particularly described as Lot 17 (Homesite) (6000 Sq. Ft.), Phelps Subdivision, City of El Paso, El Paso County, Texas, PID #P695-999-0010-1600
6/25/2019	174.28	13.28	161.00	PRC0016978	V893999111A5500	1513 BUD ALLIN PL	MASCORRO LARRY & VIRGINIA	1513 Bud Allin Pl., more particularly described as Lot 28, Block 111-A, Vista Del Sol #20 Replat A Subdivision, City of El Paso, El Paso County, Texas, PIO #V893-999-111A-5500
6/25/2019	187.27	14.27	173.00	PRC0016992	R20099900308100	7761 RANCLAND DR	DAUGHERTY EDGAR	7761 Ranchland Dr., more particularly described as Lot 5 (7790.79 Sq. Ft.), Block 3, Ranchland Hills Subdivision, City of El Paso, El Paso County, Texas, PIO #R200-999-0030-8100
6/25/2019	270.08	20.58	249.50	PRC0017025	S65899900705900	7221 STILES DR	MORENO RAMON R	7221 Stiles Dr., more particularly described as E 60 Ft. of Lot 45, Block 7, Stiles Gardens Subdivision, City of El Paso, El Paso County, Texas, PID #S658-999-0070-5900
6/25/2019	184.03	14.03	170.00	PRC0017026	E01499912908600	1412 N COPIA ST	MERCADO LUCIANO LOPEZ SYLVIA	1412 N Copia St, more particularly described as S 40 Ft of Lots 31 & 32 & S 40 Ft of W 20 Ft of Lot 30 (2800 Sq Ft), Block 129, East El Paso Subdivision, City of El Paso, El Paso County, Texas, PIO #E014-999-1290-8600
6/25/2019	202.43	15.43	187.00	PRC0017047	M85199907406900	8937 MOUNT RUSHMORE LN	TREJO, JAIME H H	8937 Mount Rushmore Ln, more particularly described as Lot 1829 (7245 Sq Ft), Block 74, Mountain View Subdivision, City of El Paso, El Paso County, Texas, PID #M851-999-0740-6900
6/25/2019	168.87	12.87	156.00	PRC0017057	M57699901702100	4050 N STANTON ST	GARCIA DIANA P	4050 N. Stanton St., more particularly described as Lot 6, Block 17, Mission Hills Subdivision, City of El Paso, El Paso County, Texas, PIO #M576-999-0170-2100
6/25/2019	187.27	14.27	173.00	PRC0017071	A64299902000500	10407 CRETE DR	BRANON GWENDOLYN W	10407 Crete Dr, more particularly described as Lot 3 (7463 Sq Ft), Block 20, Apollo Heights Subdivision, City of El Paso, El Paso County, Texas, PIO #A642-999-0200-0500
6/25/2019	2,216.96	168.96	2048.00	PRC0017084	B30099900905900	5564 JOYCE CIR	BALDERRAMA REBECCA R	5564 Joyce Cir, more particularly described as Lot 30 (7019.39 Sq Ft), Block 9, Beaumont Subdivision, City of El Paso, El Paso County, Texas, PIO #B300-999-0090-5900
6/25/2019	225.70	17.20	208.50	PRC0017094	U819999011E0029	0 STRAHAN RD	PRITAM B DANDADE	TR 9-F (7.8335 AC), Block 11, Upper Valley Subdivision, City of El Paso, El Paso County, Texas, PID #U819-999-011E-0029
6/25/2019	752.34	57.34	695.00	PRC0017110	X58099911606980	0 LYNN FIELD	DIRECT HOME SALES INC	Lot Tr 7-A (2.506 Ac), Block 80, Tsp 1 Sec 16 T & P Surv Subdivision, City of El Paso, El Paso County, Texas, PID #X580-999-1160-6990
7/23/2019	942.86	71.86	871.00	PRC0017111	X58099911606990	0 LYNN FIELD	DIRECT HOME SALES INC	Lot Tr 7-A (2.506 Ac), Block 80, Tsp 1 Sec 16 T & P Surv Subdivision, City of El Paso, El Paso County, Texas, PID #X580-999-1160-6990
6/25/2019	202.43	15.43	187.00	PRC0017117	E01499903002100	3125 FRUTAS AVE	LUEVANO DANIEL & MARGIE	3125 Frutas Ave, more particularly described as Lot 12 & W 24 Ft Of 13 (6860 Sq Ft), Block 30, East El Paso Subdivision, City of El Paso, El Paso County, Texas, PIO #E014-999-0300-2100
6/25/2019	187.27	14.27	173.00	PRC0017121	L20499900300300	9303 ELGIN DR	ALVAREZ ARMANDO & LINDA N	9303 Elgin Dr, more particularly described as Lot 2 (6970 Sq Ft), Block 3, Lancaster #3 Subdivision, City of El Paso, El Paso County, Texas, PID #L204-999-0030-0300
7/23/2019	180.78	13.78	167.00	PRC0017123	W88699902506100	3809 E PAISANO DR	FATEMA SALEM BA ARMAH TRUST	3809 E. Paisano Dr., more particularly described as Lot N Pt of 27 (25 Ft on N 111.31 Ft on E 26.88 Ft on S IO 1.43 Ft on W) (2650.00 Sq Ft), Block 25, Woodlawn Subdivision, City of El Paso, El Paso County, Texas, PID #W886-999-0250-6100
6/25/2019	168.87	12.87	156.00	PRC0017129	L01199900000700	3 SAN MARCOS DR	TALAVERA JUAN	3 San Marcos Dr, more particularly described as Lot 3 (7318 Sq Ft), La Calavera Settlement Subdivision, City of El Paso, El Paso County, Texas, PIO #L011-999-0000-0700

Exhibit A

Resolution Date	Original Invoice Amount	Sales Tax Amount	Revised Invoice Amount	Invoice	Customer	Property Address	Name	Legal Description
7/23/2019	217.58	16.58	201.00	PRC0017130	X054999000E3000	762 EXECUTIVE CENTER BLVD	HARRISON MICHAEL F FOSTER ROBERT D	762 Executive Center Blvd, more particularly described as Lot 54 Abst 2804 (2.066 Acres), Harrison Surv Subdivision, City of El Paso, El Paso County, Texas, PIO #X054-999-000E-3000
6/25/2019	385.10	29.35	355.75	PRC0017145	S65899900403500	7151 STILES DR	GALLEGOS ROBERTO	7151 Stiles Dr, more particularly described as Lot 33 (0.43 Ac), Block 4, Stiles Gardens Subdivision, City of El Paso, El Paso County, Texas, PIO #S658-999-0040-3500
7/23/2019	185.65	14.15	171.50	PRC0017147	S65899900502600	7160 NORTH LOOP DR	LOYA, CESAR	7160 North Loop Dr, more particularly described as Lot 25 Exe (N Pt) (0.2985 Ac), Block 5, Stiles Gardens Subdivision, City of El Paso, El Paso County, Texas, PID #S658-999-0050-2600
7/23/2019	187.27	14.27	173.00	PRC0017148	Y80599901300601	8123 SAN JOSE RD	BUCIO OLGA L M	8123 San Jose Rd., more particularly described as TR 6 (0.2481 AC), Block 13, Ysleta Subdivision, City of El Paso, El Paso County, Texas, P ID #Y805-999-0130-0601
7/23/2019	240.32	18.32	222.00	PRC0017162	L536999001C4900	1038 BURGESS DR	WILLIAM M. INGRAM	1038 Burgess Dr, more particularly described as Lot Tr 584 (7000 Sq Ft), Loma Terrace #4-C Subdivision, City of El Paso, El Paso County, Texas, PIO #L536-999-001C-4900
7/23/2019	192.14	14.64	177.50	PRC0017166	L68199900707300	611 LORETTO RD	ESPINOSA RAUL & LILLIAN M	611 Loretto Rd., more particularly described as S. 26 ft. of Lot 10 & N. 42 Ft. of Lot 11 (7480 Sq. Ft.), Block 7, Loretto Place Subdivision, City of El Paso, El Paso County, Texas, PIO #L681-999-0070-7300
6/12/2019	188.90	14.40	174.50	PRC0017168	M45299901207700	191 BEN SWAIN DR	EMMANUELLE CONDE & MELISSA HERNANDEZ	191 Ben Swain Dr, more particularly described as Lot 20, Block 12, Millers Lakeside Subdivision, City of El Paso, El Paso County, Texas, PIO #M452-999-0120-7700
7/23/2019	192.14	14.64	177.50	PRC0017176	E01499901101100	3425 PERA AVE	SANCHEZ JORGE & SONIA	3425 Pera Ave, more particularly described as Lot 9 To 12 (14000.00 Sq Ft), Block 11, East El Paso Subdivision, City of El Paso, El Paso County, Texas, PIO #E014-999-0110-1100
7/23/2019	173.74	13.24	160.50	PRC0017184	N51599900105900	112 CERES PL	CALDERON ENRIQUE	112 Ceres Pl, more particularly described as Lot 53(21050 SQ FT), NORTH V ALUMBROSA Subdivision, City of El Paso, El Paso County, Texas, PIO #N515-999-0010-5900
7/23/2019	204.05	15.55	188.50	PRC0017196	B202999000B1000	2012 CYPRESS AVE	SALAS JESUS & VERONICA	2012 Cypress Ave, more particularly described as Lot 8 & 9 (5500 Sq Ft), Block B, Bassett Subdivision, City of El Paso, El Paso County, Texas, PIO #B202-999-000B-1000
7/23/2019	159.13	12.13	147.00	PRC0017198	D36199900606400	8606 N GATEWAY BLVD	J O N INVESTMENTS LLC	8606 N Gateway Blvd, more particularly described as Lot N 46.667 Ft of S 95.333 Ft of W 130 Ft of 4, Block 6, Del Norte Acres Subdivision, City of El Paso, El Paso County, Texas, PIO #D361-999-0060-6400
7/23/2019	184.03	14.03	170.00	PRC0017247	B55299900205500	3666 BISHOP WAY	CASARES JOE (280795)	3666 Bishop Way, more particularly described as Lot 48 & E 1/2 of 49, Block 2, Bishop Subdivision, City of El Paso, El Paso County, Texas, PIO #B552-999-0020-5500
6/12/2019	219.21	16.71	202.50	PRC0017254	R210999001A4700	1120 BELEN RD	WHITE EDDIE M C/O FANNIE MC COY	1120 Belen Rd, more particularly described as Lot 24, Ranchland Hills #3 Subdivision, City of El Paso, El Paso County, Texas, PIO #R210-999-001A-4700
7/23/2019	245.19	18.69	226.50	PRC0017257	S44599900101300	9218 SANTA ROSALIA CT	CHAVEZ JESUS B & ANA M U	9218 Santa Rosalia Ct., more particularly described as Lot 13, Singh Subdivision, City of El Paso, El Paso County, Texas, PID#S445-999-0010-1300
7/23/2019	188.90	14.40	174.50	PRC0017276	G56999908600100	4401 CAMBRIDGE AVE	BROYLES, JP % BROYLES, BL	4401 Cambridge Ave, more particularly described as Lot 1 & W 1/2 of 2 (5250 SQ FT), Block 86, Government Hill Subdivision, City of El Paso, El Paso County, Texas, PIO #O569-999-0860-0100
7/23/2019	281.45	21.45	260.00	PRC0017280	T11699901906300	10457 OMEGA CIR	BOSTIC ANNA M & O'LEARY BONNIE & 1	10457 Omega Cir, more particularly described as Lot 32 (6000 Sq Ft), Block 19, Temple Hills Subdivision, City of El Paso, El Paso County, Texas, PIO #T116-999-0190-6300
7/23/2019	203.51	15.51	188.00	PRC0017284	E01499900203700	3030 PERA AVE	PALMA GLORIA E	3030 Pera Ave., more particularly described as Lot 17 & 18 (7000 Sq. Ft.), Block 2, East El Paso Subdivision, City of El Paso, El Paso County, Texas, PIO #EO14-999-0020-3700
7/23/2019	219.21	16.71	202.50	PRC0017305	G56999902209100	3900 LA LUZ AVE	CASTANEDA SOCORRO M	3900 La Luz Ave, more particularly described as Lot 32 & W 15 FT of 31 (5600 SQ FT), Block 22, Government Hill Subdivision, City of El Paso, El Paso County, Texas, PIO #O569-999-0220-9100
7/23/2019	188.90	14.40	174.50	PRC0017307	E073999000Q0500	10237 RIDGEWOOD DR	VILLAREAL MARIA	10237 Ridgewood Dr., more particularly described as Lot 3 (10200 Sq. Ft.), Block Q, Eastridge Subdivision, City of El Paso, El Paso County, Texas, PID #E073-999-000Q-0500

Exhibit A

Resolution Date	Original Invoice Amount	Sales Tax Amount	Revised Invoice Amount	Invoice	Customer	Property Address	Name	Legal Description
7/23/2019	188.90	14.40	174.50	PRC0017314	V89799901200900	11418 JACK CUPIT LN	L. COLBERT PAVLOVA P	11418 Jack Cupit Ln, more particularly described as Lot 5, Block 12, Vista Hills #1 Subdivision, City of El Paso, El Paso County, Texas, PIO #V897-999-0120-0900
7/23/2019	256.01	19.51	236.50	PRC0017319	S23199901304600	3218 KILKENNY	KILKENNY POOL CORP	3218 Kilkenny Rd, more particularly described as Lot 10 Exe S 97.10 Ft Of E 99.10 Ft (34923.39 Sq Ft), Block 13, Scotsdale #2 Subdivision, City of El Paso, El Paso County, Texas, PIO #S231-999-013 0-4600
7/23/2019	188.90	14.40	174.50	PRC0017324	T28799913701400	3504 TIERRA AIDA LN	RAMIREZ ELIZABETH	3504 Tierra Aida Pl, more particularly described as Lot 14 (6963.00 SQ FT), Block 137, Tierra Del Este #40 Subdivision, City of El Paso, El Paso County, Texas, PIO #T287-999-1370-1400
7/23/2019	219.21	16.71	202.50	PRC0017327	G12699900201700	2909 CYPRESS AVE	NAVA ROBERT & MANUELA D	2909 Cypress Ave., more particularly described as Lot 5 (3500 Sq. Ft.), Block P-1, Garden Subdivision, City of El Paso, El Paso County, Texas, PID #G126-999-0020- 1700
7/23/2019	187.27	14.27	173.00	PRC0017337	G68699901604100	3105 NATIONS AVE	PIZARRO SILVIANO	3105 Nations Ave, more particularly described as Lot 11 & 12 (5880 SQ FT), Block 16, Grandview Subdivision, City of El Paso, El Paso County, Texas, PID #0686- 999-0160-4100
7/23/2019	184.03	14.03	170.00	PRC0017340	B72499900808100	5622 FRUTAS AVE	QUINONES JO ANN	5622 Frutas Ave, more particularly described as Lot 35 (3000 SQ FT), Block 8, Brentwood Heights Subdivision, City of El Paso, El Paso County, Texas, PIO #B724- 999-0080-8100
7/23/2019	184.03	14.03	170.00	PRC0017342	W81399900606900	6225 CLEVELAND AVE	ASCARATE GROUP LLP	6225 Cleveland Ave, more particularly described as Lot 35 (6000 SQ FT), Block 6, Womble Subdivision, City of El Paso, El Paso County, Texas, PIO #WS 13-999- 0060-6900
7/23/2019	184.03	14.03	170.00	PRC0017343	W81399900607100	6221 CLEVELAND AVE	RODRIGUEZ OSCAR O & JOHNNY M & 1	6221 Cleveland Ave, more particularly described as Lot 36 (6000 SQ FT), Block 6, Womble Subdivision, City of El Paso, El Paso County, Texas, PIO #W813-999- 0060-7100
8/6/2019	217.58	16.58	201.00	PRC0017354	D32799900604500	10219 WHITETAIL DR	AVILA HECTOR & LERMA LORENA	10219 Whitetail Dr, more particularly described as Lot 23 (6741 SQ FT), Block 6, Deer Valley# I Subdivision, City of El Paso, El Paso County, Texas, PIO #D327-999- 0060-4500
8/6/2019	378.88	28.88	350.00	PRC0017357	C454999000B0100	401 RIVERSIDE	401 RIVERSIDE DR	401 Riverside Dr., more particularly described as E 192.5 FT of N 185.18 FT & W 68.99 FT of N 105 FT of TR I EXC 0.062 Acre NEC (40206 Sq. Ft.), Block B, Christy Subdivision, City of El Paso, El Paso County, Texas, PID #C454-999-000B-0100
8/6/2019	215.42	16.42	199.00	PRC0017360	S16199900200500	10608 MURPHY ST	DAVIDS, FREDERICK J & EVA M	10608 Murphy St, more particularly described as Lot 5, Block 2, Sarah Anne Park Subdivision, City of El Paso, El Paso County, Texas, PIO #S161-999-0020-0500
8/6/2019	188.90	14.40	174.50	PRC0017382	A43899900605201	374 GLENWOOD ST	CARRASCO CANDELARIO & LUZ B	374 S Glenwood St, more particularly described as Lot NLY 65.2 Ft Of Lot 28 (Exe W IO Ft)(23964.00 Sq Ft), Block 6, Alameda Acres Subdivision, City of El Paso, El Paso County, Texas, PIO #A438-999-0060-5201
8/6/2019	168.87	12.87	156.00	PRC0017397	V88799901400100	243 MIDIANITE	CONTRERAS MARCELA V	243 Midianite Dr, more particularly described as Lot I & Sly Pt Of 2 (17 Ft On Sly- Irreg On Wly-116.58 Ft On Nly-107 Ft On Ely) (12512.34 Sq Ft), Block 14, Vista Del Prado #2 Subdivision, City of El Paso, El Paso County, Texas, PIO #V887-999-0140-0100
8/6/2019	188.90	14.40	174.50	PRC0017416	C62299901801300	625 DE VARGAS DR	HALPERN MICHAEL P & MYERS JANE B & 1	625 De Vargas Dr, more particularly described as Lot 7 (11188 Sq Ft), Block 18, Clardy Fox Subdivision, City of El Paso, El Paso County, Texas, PIO #C622-999- 0180-1300
9/3/2019	361.56	27.56	334.00	PRC0017442	L44799901604900	4230 FLORY AVE	ZAMORA OSCAR A	4230 Flory Ave, more particularly described as Lot 17 & 18 (6000 Sq Ft), Block 16, Logan Heights Subdivision, City of El Paso, El Paso County, Texas, PID #L447- 999-0160-4900
9/3/2019	185.65	14.15	171.50	PRC0017454	G68699902902600	0 HAMILTON	BAILY GEORGE R	Lot 11 & 12, Block 29, GRANDVIEW Subdivision, City of El Paso, El Paso County, Texas, PIO #0686-999-0290-2600
9/3/2019	184.03	14.03	170.00	PRC0017461	W09699900304900	4010 PERA AVE	RAYNOR PROPS LLC	4010 Pera Ave, more particularly described as Lot 13 & 14, Block 3, Washington Park Subdivision, City of El Paso, El Paso County, Texas, PIO #W096-999-0030- 4900
8/6/2019	188.90	14.40	174.50	PRC0017467	C30199901400100	7328 ALPHA AVE	REVERSE MORTGAGE FUNDING LLC c/o CELINK	7328 Alpha Ave, more particularly described as Lot I, Block 14, Cedar Grove Park Subdivision, City of El Paso, El Paso County, Texas, PID #C301-999-0140-0100
4/27/2021	184.03	14.03	170.00	PRC0017469	Y805999023A0660	7224 BARKER RD	DIAZ RENE	7224 Barker Rd, more particularly described as Tr 6-B (1.833 Ac), Block 23, Ysleta Subdivision, City of El Paso, El Paso County, Texas, PIO #Y805-999-023A-0660

Exhibit A

Resolution Date	Original Invoice Amount	Sales Tax Amount	Revised Invoice Amount	Invoice	Customer	Property Address	Name	Legal Description
9/3/2019	192.69	14.69	178.00	PRC0017471	P68299900500500	8738 PLAINS DR	DELGADO MARIA D	8738 Plains Dr, more particularly described as Lot 3, Block 5, Penrose, City of El Paso, El Paso County, Texas, PIO #P682-999-0050-0500
9/3/2019	231.66	17.66	214.00	PRC0017472	X58199920900615	0 NORTON	MORALES BENJAMIN	Tr 6-B-1B-2 (0.647 Ac), Block 81, TSP 2 Sec 9 T & P Surv Subdivision, City of El Paso, El Paso County, Texas, PID #X581-999-2090-0615
9/3/2019	168.87	12.87	156.00	PRC0017476	D04799902506100	5857 GALAXIE DR	PHILLIPS SANDRA P	5857 Galaxie Dr, more particularly described as Lot 11 (8044 Sq Ft), Block 25, Dale Bellamah Replat Subdivision, City of El Paso, El Paso County, Texas, PIO #D047-999-0250-6100
9/3/2019	244.65	18.65	226.00	PRC0017479	L14499900106500	7075 CANARY CT	SALAS OSCAR & MARY E	7075 Canary Ct, more particularly described as Tr 33 & W 0.75 Ft Of Tr 32 & E 0.5 Ft Of Tr 34, Lakeside #1 Subdivision, City of El Paso, El Paso County, Texas, PID #L144-999-0010-6500
9/3/2019	184.03	14.03	170.00	PRC0017503	M63499900102100	3674 DOMINICAN ST	ALVAREZ RIGOBERTO & 1 C/O MILLS ESCROW C	3674 Dominican St, more particularly described as Lot 21 (5175.00 Sq Ft), Block 1, Montana Palms Subdivision, City of El Paso, El Paso County, Texas, PID #M634-999-0010-2100
9/3/2019	252.76	19.26	233.50	PRC0017510	H18699900200500	1781 KUNA LOOP	MADELINE & LAUREN PROPERTIES LTD	1781 Kuna Loop, more particularly described as Lot 2 (1.68 Acres), Block 2, Hawaiian Estates #2 Subdivision, City of El Paso, El Paso County, Texas, PIO #HI 86- 999-0020-0500
9/3/2019	240.32	18.32	222.00	PRC0017511	V89399905203100	2102 ABRIL DR	BROWN JAMES W JR	2102 Abril Dr, more particularly described as Lot 16, Block 52, Vista Del Sol, City of El Paso, E Paso County, Texas, PID #V893-999-0520-3100
9/3/2019	188.90	14.40	174.50	PRC0017521	C51899901101300	1428 GREENWOOD CIR	PETERS C A & DOROTHY	1428 Greenwood Cir., more particularly described as Lot 7 (8064 Sq. Ft.), Block 11, Cielo Vista Park Subdivision, City of El Paso, El Paso County, Texas, PIO #C518- 999-01 10-1300
9/3/2019	188.90	14.40	174.50	PRC0017528	Y80599904900510	9322 SOCORRO RD	CHAVEZ RAUL R & ABREO GENOVEVA C & 2	9322 Socorro Rd, more particularly described as Lot 5-C (0.05 Acre) & 5-D (0.05 Ac & 5-E (0.0147 Ac) (0.1147 Ac), Block 49, Ysleta Subdivision, City of El Paso, El Paso County, Texas, PIO #Y805-999-0490-0510
9/3/2019	165.62	12.62	153.00	PRC0017532	M34499903000375	0 PARAGON	CASTRO ARTURO J & ELMA M	Lot Sly Pts Of 3 (321.65' On Nely- Ireeg On Sely & Swly-242.0' On Nwly) (94158.99 Sq Ft), Block 30, Mesa Hills #15, City of El Paso, El Paso County, Texas, PIO #M344-999-0300-0375
12/17/2019	217.58	16.58	201.00	PRC0017563	C51899908400700	8605 HOPEWELL DR	BEALL LAVOIE CAROLYN	Lot 11 & 12, Block 29, GRANDVIEW Subdivision, City of El Paso, El Paso County, Texas, PIO #0686-999-0290-2600
4/28/2020	198.10	15.10	183.00	PRC0017577	M05699903106100	2735 SILVER AVE	HARRIS-JOHNSON AIMEE	2735 Silver Ave., more particularly described as Lot 30 To 32, Block 31, Manhattan Heights Subdivision, City of El Paso, El Paso County, Texas, PID #M056-999-03 10-6100
4/28/2020	247.89	18.89	229.00	PRC0017578	C84799900401900	1158 TIO DINK CIR	ARREDONDO JESUSITA & VERONICA	1158 Tio Dink Cir., more particularly described as Lot 19 (6720.90 Sq. Ft.), Block 4, Corrales Estates #2 Subdivision, City of El Paso, El Paso County, Texas, PIO #C847-999-0040-1900
4/28/2020	204.05	15.55	188.50	PRC0017582	L63999900209700	227 SOFIA PL	RUBIO CARLOS SR	227 Sofia Pl., more particularly described as Lot 15 & TR 6-H BLK 43 Ysleta (0.03 ACRE), Block 2, Lone Star Subdivision, City of El Paso, El Paso County, Texas, PIO #L639-999-0020-9700
4/28/2020	204.05	15.55	188.50	PRC0017592	C72999901001100	9635 VALLARTA DR	R & SONS BUILDERS	9635 Vallarta Dr, more particularly described as Lot 6, Block 10, Colonia Del Prado Subdivision, City of El Paso, El Paso County, Texas, PID #C729-999-0100-1100
4/28/2020	188.90	14.40	174.50	PRC0017609	P94799900103100	136 WHITNEY WAY	GUZMAN, JORGE & TERESA	136 Whitney Way, more prticularly described as Lot 4, Pulliam Subdivision, City of El Paso, El Paso County, Texas, PID #P947-999-010-3100
9/17/2019	265.21	20.21	245.00	PRC0017615	M85199904109500	8617 MOUNT SHASTA DR	MONTANO CONCEPCION R	8617 Mount Shasta Dr, more particularly described as Lot 1085 (7134 Sq Ft), Block 41, Mountain View Subdivision, City of El Paso, El Paso County, Texas, PIO #M851-999-0410-9500
9/17/2019	281.45	21.45	260.00	PRC0017621	M05699900600100	2700 LEBANON AVE	VEGA HECTOR & 5	2700 Lebanon Ave, more particularly described as Lot 1 & W 24 Ft of2 (5880 Sq Ft), Block 6, Manhattan Heights Subdivision, City of El Paso, El Paso County, Texas, PJD #M056-999-0060-0100
9/17/2019	184.03	14.03	170.00	PRC0017623	R20099900601600	7736 PHOENIX AVE	BURNS W H & MARTHA J	7736 Phoenix Ave., more particularly described as Lot 6, Block 6, Ranchland Hills Subdivision, City of El Paso, El Paso County, Texas, PIO #R200-999-0060-1600

Exhibit A

Resolution Date	Original Invoice Amount	Sales Tax Amount	Revised Invoice Amount	Invoice	Customer	Property Address	Name	Legal Description
10/1/2019	225.16	17.16	208.00	PRC0017636	F95099900700200	12307 O'DONNELL ST	CORONA ELISA	12307 O'Donnell St, more particularly described as Lot 2 (9600 Sq Ft), Block 7, Future Land Subdivision, City of El Paso, El Paso County, Texas, PID #F950-999-0070-0200
10/1/2019	265.21	20.21	245.00	PRC0017637	O26399900205000	209 HARDESTY PL	RODARTE MANUELA O	209 Hardesty Pl, more particularly described as Lot 20 To 22, Block 2, Orchard Park Subdivision, City of El Paso, El Paso County, Texas, PIO #0263-999-0020-5000
11/12/2019	184.03	14.03	170.00	PRC0017687	T28799925303200	2616 MONICA SELES PL	CASTILLO TEODORO III	2616 Monica Seles Pl., more particularly described as Lot 32, Block 253, Tierra Del Este #63 Subdivision, City of El Paso, El Paso County, Texas, PIO #T287-999- 2530-3200
11/12/2019	218.67	16.67	202.00	PRC0017689	D36199901004600	0 HERBERT ST	REIGH E & MARTHA PECK	Lot 21 & ADJ 10 Ft Of CLSD Alley, Block 10, Del Norte Acres Subdivision, City of El Paso, El Paso County, Texas, PID #D361-999-0100-4600
11/12/2019	217.58	16.58	201.00	PRC0017694	C74199903106700	5437 EDMONTON AVE	RAMIREZ JASON S	5437 Edmonton Ave., more particularly described as Lot 23, Block 31, Colonia Verde Subdivision, City of El Paso, El Paso County, Texas, PIO #C741-999-0310- 6700
11/12/2019	251.14	19.14	232.00	PRC0017705	F60799904201300	1512 WYOMING AVE	ESPARZA ENRIQUE JR & CECILIA A	S 12 Wyoming Ave, more particularly described as Lot 7 & W 1/2 Of 8 (4500 Sq Ft), Block 42, Franklin Heights Subdivision, City of El Paso, El Paso County, Texas, PIO #F607-999-0420-1300
11/12/2019	198.10	15.10	183.00	PRC0017727	G47499900100100	6298 ALAMEDA AVE	DOMINGUEZ PROPERTIES LTD	6298 Alameda Ave, more particularly described as Lot 2 To 4 & 1 EXC NWL Y COR (58391.19 Sq Ft), Block 1, Glendale Subdivision, City of El Paso, El Paso County, Texas, PIO #0474-999-001 0-0100
11/12/2019	184.03	14.03	170.00	PRC0017743	S917999002C5900	4801 ATLAS AVE	RAMOS-MARTINEZ ERNESTO	4801 Atlas Ave A, more particularly described as WL Y 77.40 Ft Of SLY 130.30 Ft Of 83 (1 0085.22 Sq Ft), Sunrise Acres #2 Subdivision, City of El Paso, El Paso County, Texas, PIO #S917- 999-002C-5900
12/17/2019	165.62	12.62	153.00	PRC0017763	C34099902702300	6212 PINO REAL DR	PURSUIT OF HAPPINESS LLC	6212 Pino Real Dr, more particularly described as Lot 1 2, Block 27, Chaparral Park # I O Subdivision, City of El Paso, El Paso County, Texas, PID #C340-999-0270- 2300
11/12/2019	168.87	12.87	156.00	PRC0017769	T28799918803400	14189 RUDY VALDEZ DR	ZEPEDA JOAQUIN & ZULEMA C	14189 Rudy Valdez Dr., more particularly described as Lot 34 (5952.02 Sq Ft), Block 188, Tierra Del Este #50 Subdivision, City of El Paso, El Paso County, Texas, PIO #T287-999-1880-3400
12/17/2019	184.03	14.03	170.00	PRC0017776	M57999900102700	9744 LA MORENITA CIR	AVILA, GUADALUPE & HOLGUIN, ERIKA	9744 La Morenita Cir, more particularly described as Lot 27 (5300.00 Sq Ft), Block 1, Mission Pass Subdivision, City of El Paso, El Paso County, Texas, PIO #M579- 999-0010-2700
12/17/2019	430.56	32.81	397.75	PRC0017787	W14299901604600	149 DAVIS DR	TRIEN JOHN H	149 Davis Dr, more particularly described as Lot 3 & E 10.4 Ft Of 2, Block 16, West Y sleta Subdivision, City of El Paso, El Paso County, Texas, PID #W142-999- 0160-4600
12/17/2019	173.74	13.24	160.50	PRC0017794	N51599900105900	112 CERES PL	CALDERON ENRIQUE	112 Ceres Pl, more particularly described as Lot 53(21050 SQ FT), NORTH V ALUMBROSA Subdivision, City of El Paso, El Paso County, Texas, PIO #N515-999-00 1 0-5900
11/12/2019	193.77	14.77	179.00	PRC0017795	K38399901000900	11332 ARDELLE AVE	DE LA CRUZ, PEDRO	11332 Ardelle Ave., more particularly described as Lot 9, Block 10, Kimberly Heights Subdivision, City of El Paso, El Paso County, Texas, PIO #K383-999-0100- 0900
11/12/2019	296.33	22.58	273.75	PRC0017797	F60799901504300	1107 MYRTLE AVE	NAVARRO OCTAVIO, NAVARRO OCTILLIO & LUIS	1107 Myrtle Ave, more particularly described as Lot(s) 19 & 20 (6000 Sq Ft), Block 15, Franklin Heights Subdivision, City of El Paso, El Paso County, Texas, PIO #F607-999-0150-4300
11/12/2019	168.87	12.87	156.00	PRC0017798	P69599900101600	8912 ORTEGA	ESQUER PHILLIP & SILVA ROBERT	8912 Ortega Ct, more particularly described as Lot 17 (Homesite) (6000 Sq. Ft.), Phelps Subdivision, City of El Paso, El Paso County, Texas, PID #P695-999-0010- 1600
11/12/2019	212.71	16.21	196.50	PRC0017799	L12299900101100	7943 SAN JOSE RD	DOMINGUEZ DEREK	7943 San Jose Rd., more particularly described as E. Pt. of TR 3 (0.84 AC), Lafayette Subdivision, City of El Paso, El Paso County, Texas, PIO #L122-999-0010-1100
11/12/2019	198.10	15.10	183.00	PRC0017805	X58199920200237	9311 DIANA DR	TAPNIM FUTURE L P	9311 Diana Dr., more particularly described as TR 2-M-2-B (20051.00 Sq. Ft.), Block 81, Tsp 2 Sec 2 T & P Surv Subdivision, City of El Paso, El Paso County, Texas, PID #X581-999-2020-0237
11/12/2019	184.03	14.03	170.00	PRC0017816	S16299900403700	5225 BALLINGER DR	CHELLIS THOMAS W	5225 Ballinger Dr., more particularly described as Lot 19 (7651.11 Sq. Ft.), Block 4, Sarah Anne Park #2 Subdivision, City of El Paso, El Paso County, Texas, PIO #S162-999-0040-3700

Exhibit A

Resolution Date	Original Invoice Amount	Sales Tax Amount	Revised Invoice Amount	Invoice	Customer	Property Address	Name	Legal Description
11/12/2019	168.87	12.87	156.00	PRC0017819	G5699902209100	3900 LA LUZ AVE	CASTANEDA SOCORRO M	3900 La Luz Ave, more particularly described as Lot 32 & W 15 FT of 31 (5600 SQ FT), Block 22, Government Hill Subdivision, City of El Paso, El Paso County, Texas, PIO #0569-999-0220-9100
11/12/2019	184.03	14.03	170.00	PRC0017824	F60799903204500	159 NEWMAN ST	BRISENO, SOCORRO	159 Newman St, more particularly described as S 30 Ft Of 15 & 16 & S 30 Ft Of E 15 Ft Of 14 (1950 Sq Ft), Block 32, Franklin Heights Subdivision, City of El Paso, El Paso County, Texas, PIO #F607- 999-0320-4500
11/12/2019	168.87	12.87	156.00	PRC0017833	T2879991460620	14137 TIERRA MORENA DR	MONCADA SAMUEL	14137 Tierra Morena Dr., more particularly described as Lot 62 (5789.99 Sq. Ft.), Block 146, Tierra Del Este #36 Subdivision, City of El Paso, El Paso County, Texas, PIO #T287-999-1460-0620
12/17/2019	165.62	12.62	153.00	PRC0017834	H13299901308100	101 ARIZONA AVE	101 ARIZONA LTD	IO I Arizona Ave, more particularly described as Lot 20 & S 19 FT of 19 (5400 Sq Ft), Block 13, Hart Subdivision, City of El Paso, El Paso County, Texas, PID #H132- 999-0130-8100
11/12/2019	239.23	18.23	221.00	PRC0017851	C05099904606200	1008 S OREGON ST	GONZALEZ GLORIA & 17	1008 S Oregon St, more particularly described as Frc 15 & 16 Exe RR R/W (3380 Sq Ft), Block 46, Campbell Subdivision, City of El Paso, El Paso County, Texas, PIO #C050-999-0460-6200
11/12/2019	184.03	14.03	170.00	PRC0017852	C05099904606800	1010 S OREGON ST	GONZALEZ GLORIA	1010 S Oregon St, more particularly described as Lot Frc 17 Exe RR R/W (676 Sq Ft), Block 46, Campbell Subdivision, City of El Paso, El Paso County, Texas, PID #C050-999-0460-6800
11/12/2019	170.49	12.99	157.50	PRC0017857	A43899900603360	252 GLENWOOD ST	DE AVILA MANUEL III	252 S Glenwood St, more particularly described as Lot N 50. 70 Ft Of W 120 Ft Of 17 (6084.00 Sq Ft), Block 6, Alameda Acres Subdivision, City of El Paso, El Paso County, Texas, PID #A438- 999-0060-3360
12/17/2019	194.85	14.85	180.00	PRC0017868	P69599900101900	8918 ORTEGA CT	LOPEZ ANGELICA M	8918 Ortega Ct., more particularly described as Lot 20 & Triangle In Sec Of 19, Phelps Subdivision, City of El Paso, El Paso County, Texas, P ID #P695-999-0010- 1900
12/17/2019	300.39	22.89	277.50	PRC0017878	063299910470734	1100 S OREGON ST	T-MOBILE C/O T-MOBILE WEST CORP	1100 S Oregon St, more particularly described as Cellular Mach Tower, City of El Paso, El Paso County, Texas, PIO #0632-999- 1047-0734
12/17/2019	200.80	15.30	185.50	PRC0017906	096499911080634	4640 DONIPHAN DR	FIGHTER PHYSIQUE	4640 Doniphan Dr. C, more particularly described as Cmp Furn Mach Sign Subdivision, City of El Paso, El Paso County, Texas, PID#0964-999-1108-0634
12/17/2019	184.03	14.03	170.00	PRC0017922	G56999911201700	1519 CARLYLE PL	SEPULVEDA LUIS & GRISELDA	1519 Carlyle Pl, more particularly described as Lot 4 & 5 (6600 Sq Ft), Block 112, Government Hill Subdivision, City of El Paso, El Paso County, Texas, PIO #0569- 999-1120-1 700
12/17/2019	168.87	12.87	156.00	PRC0017925	Y80599901300601	8123 SAN JOSE RD	BUICIO OLGA L M	8123 San Jose Rd., more particularly described as TR 6 (0.2481 AC), Block 13, Ysleta Subdivision, City of El Paso, El Paso County, Texas, P ID #Y805-999-0130-060 1
12/17/2019	217.58	16.58	201.00	PRC0017932	L68199900707300	611 LORETTO RD	ESPINOSA RAUL & LILLIAN M	611 Loretto Rd., more particularly described as S. 26 ft. of Lot 10 & N. 42 Ft. of Lot 11 (7480 Sq. Ft.), Block 7, Loretto Place Subdivision, City of El Paso, El Paso County, Texas, PIO #L68 1- 999-0070-7300
12/17/2019	184.03	14.03	170.00	PRC0017941	T52799905404100	5730 BAINBRIDGE AVE	COLLAZO AMPARO R	5730 Bainbridge Ave., more particularly described as Lot 21 (7380 Sq. Ft.), Block 54, Tobin Park #3 Subdivision, City of El Paso, El Paso County, Texas, PIO #T527- 999-0540-4100
12/17/2019	168.87	12.87	156.00	PRC0017945	T28799901602700	2996 TIERRA LIMON DR	RAMIREZ JOSE B & RAQUEL A	2996 Tierra Limon Dr., more particularly described as Lot 27 (7120.22 Sq. Ft.), Block 16, Tierra Del Este #7 Subdivision, City of El Paso, El Paso County, Texas, PIO #T287-999-0160-2700
3/3/2020	204.05	15.55	188.50	PRC0017961	M85199908504200	4909 BLUE RIDGE CIR	SWENSON S G & GEYER HOLLY G & 3	4909 Blue Ridge Cir., more particularly described as Lot 2091 (6955 SQ FD, Block 85, Mountain View Subdivision, City of El Paso, El Paso County, Texas, PIO #M851-999-0850-4200
4/28/2020	199.18	15.18	184.00	PRC0017968	A46299918100500	0 KERBEY	NAJAR ALICE	Lot W 1/2 of 1 To 4 (6344 Sq. Ft.), Block 181, Alexander Subdivision, City of El Paso, El Paso County, Texas, PID #A462-999-1810-0500
3/3/2020	174.28	13.28	161.00	PRC0017971	C20399900201250	10213 SILVER STRAND PL	SEAVEY RYAN	10213 Silver Strand Pl., more particularly described as Lot 4.50 Ft. of 12 & Sly 25 .50 Ft. of 13 3150.00 Sq. Ft., Block 2, Cascade Park Nly Subdivision, City of El Paso, El Paso County, Texas, PIO #C203-999-0020-1250.
3/3/2020	185.65	14.15	171.50	PRC0017991	G56999907108500	4300 CLIFTON AVE	ESPERANZA C. & LARRY MASCORRO	4300 Clifton Ave., more particularly described as N 90 FT OF 31 & 32 (4500 SQ FT), Block 71, Government Hill Subdivision, City of El Paso, El Paso County, Texas, PID #0569-999-0710-8500

Exhibit A

Resolution Date	Original Invoice Amount	Sales Tax Amount	Revised Invoice Amount	Invoice	Customer	Property Address	Name	Legal Description
3/3/2020	184.03	14.03	170.00	PRC0017993	Z02199900404900	909 BOLIVIA ST	MADDEN AMALIA J	909 Bolivia St., more particularly described as Lot 17, Block 4, Zia Village Subdivision, City of El Paso, El Paso County, Texas, PID #Z021-999-0040-4900
3/3/2020	245.73	18.73	227.00	PRC0017995	G56999902100101	3903 TULAROSA AVE	MARTINEZ GLORIA & 4	3903 Tularosa Ave., more particularly described as Lot 2 (3500 Sq. Ft.), Block 21, Government Hill Subdivision, City of El Paso, El Paso County, Texas, PID #G569-999-0210-0101
3/3/2020	179.70	13.70	166.00	PRC0018030	C97999900300500	0 GRAND TETON	CUMBRE DEVELOPMENT CORP	Lot 5 (102360.89 Sq. Ft.), Block 3, Cumbre Estates (Amending Plat) Subdivision, City of El Paso, El Paso County, Texas, PID #C979-999-0030-0500
3/3/2020	170.49	12.99	157.50	PRC0018031	T28799905500800	12248 TIERRA INCA DR	FIGUEROA JOHELMY	12248 Tierra Inca Dr., more particularly described as Lot 8 (4914.00 Sq. Ft.), Block 55, Tierra Del Este #8 Subdivision, City of El Paso, El Paso County, Texas, PID #T287-999-0550-0800
3/3/2020	199.18	15.18	184.00	PRC0018032	T82099901700800	13029 ENRIQUE GOMEZ	HERMOSILLO JOHN A	13029 Enrique Gomez Dr., more particularly described as Lot 8 (4411.00 Sq. Ft.), Block 17, Tres Suenos #4 Subdivision, City of El Paso, El Paso County, Texas, PID #T820-999-0170-0800.
3/3/2020	165.62	12.62	153.00	PRC0018033	T28799909803400	3905 TIERRA MARFIL	VALENZUELA ICELA	3905 Tierra Marfil Dr., more particularly described as Lot 34 (4357.50 Sq. Ft.), Block 98, Tierra Del Este #18 Subdivision, City of El Paso, El Paso County, Texas, PIO #T287-999-0980-3400.
3/3/2020	306.35	23.35	283.00	PRC0018071	N52599900107300	9316 ROSEWAY DR	NAKASHIMA MARIA B	9316 Roseway Dr., more particularly described as Lot TR 148 (9427 Sq. Ft.), North Valumbrosa #2 Subdivision, City of El Paso, El Paso County, Texas, PID #N525-999-0010-7300.
4/28/2020	184.03	14.03	170.00	PRC0018077	Y80599904501624	161 N OLD PUEBLO DR	MANDERA BENJAMIN H & ELIZABETH	161 N Old Pueblo Dr, more particularly described as Tr 16-F (0.185 Ac), Block 45, Ysleta Subdivision, City of El Paso, El Paso County, Texas, PIO #Y805-999-0450-1624
4/28/2020	217.58	16.58	201.00	PRC0018078	W14599903303000	7632 WINDCREST DR	TORRES MARIA E	7632 Windcrest Dr, more particularly described as Lot 30 (7837.85 Sq. Ft.), Block 33, West Hills #12 Subdivision, City of El Paso, El Paso County, Texas, PID #W145-999-0330-3000
6/23/2020	184.03	14.03	170.00	PRC0018080	C51899914303500	9325 W H BURGESS DR	PONS THEODORE J & LIANE C	9325 W H Burges Dr., more particularly described as Lot 18 (9283 Sq. Ft.), Block 143, Cielo Vista Park #BB Subdivision, City of El Paso, El Paso County, Texas, PID #C518-999-1430-3500
4/28/2020	187.27	14.27	173.00	PRC0018085	S36399900603700	10716 JADESTONE ST	ESTATE OF ROBERT W VETTER	10716 Jadestone St, more particularly described as Lot 19, Block 6, Shearman #2 Subdivision, City of El Paso, El Paso County, Texas, PIO #S363-999-0060-3700
4/28/2020	233.28	17.78	215.50	PRC0018090	W14299901604600	149 DAVIS DR A	TRIEHN JOHN H	149 Davis Dr, more particularly described as Lot 3 & E 10.4 Ft Of 2, Block 16, West Y sleta Subdivision, City of El Paso, El Paso County, Texas, PID #W142-999-0160-4600
4/28/2020	188.90	14.40	174.50	PRC0018092	P94799900103100	136 WHITNEY WAY	GUZMAN, JORGE & TERESA	136 Whitney Way, more particularly described as Lot 4, Pulliam Subdivision, City of El Paso, El Paso County, Texas, PID #P947-999-010-3100
4/28/2020	196.47	14.97	181.50	PRC0018095	P94799900107100	156 WHITNEY WAY	CONTRERAS MANUEL	156 Whitney Way, more particularly described as Pulliam Lot 8, City of El Paso, El Paso County, Texas, PID #P947-999-0010-7100
4/28/2020	194.85	14.85	180.00	PRC0018129	H01299900505500	7627 ADOBE DR	BRECEDA JOSE D D & MARIA D J R	7627 Adobe Dr., more particularly described as Lot 28 (9000 Sq. Ft.), Block 5, Hacienda Heights # 1 Subdivision, City of El Paso, El Paso County, Texas, PID #H012-999-0050-5500
4/28/2020	168.87	12.87	156.00	PRC0018136	C34099914305100	6133 LOS FUENTES DR	NORRIS JERI L	6133 Los Fuentes Dr., more particularly described as Lot 51 (10099.67 Sq. Ft.), Block 143, Chaparral Park #39 Subdivision, City of El Paso, El Paso County, Texas, PJD #C340-999-1430-5100
4/28/2020	495.79	37.79	458.00	PRC0018138	U819999011E0029	0 MEDIA LUNA & STRAHAN	PRITAM B DANDADE	TR 9-F (7.8335 AC), Block 11, Upper Valley Subdivision, City of El Paso, El Paso County, Texas, PID #U819-999-011E-0029
4/28/2020	187.27	14.27	173.00	PRC0018154	R57699900700700	6212 KENNETH CAPSHAW PL	FOLEY ANGELINA P	6212 Kenneth Capshaw Pl., more particularly described as Lot 7 (5660.00 Sq. Ft.), Block 7, River Park West #2 Subdivision, City of El Paso, El Paso County, Texas, PID #R576-999-0070-0700
6/23/2020	204.05	15.55	188.50	PRC0018172	B35199900700200	10149 TAPIR CT	FITZHUGH LUIS C (LE) & ALANIZ MARIANO M	10149 Tapir Ct., more particularly described as Lot 2, Block 7, Bellewood #2 Subdivision, City of El Paso, El Paso County, Texas, PID #B351-999-0070-0200

Exhibit A

Resolution Date	Original Invoice Amount	Sales Tax Amount	Revised Invoice Amount	Invoice	Customer	Property Address	Name	Legal Description
4/28/2020	165.62	12.62	153.00	PRC0018175	T28799941101800	14741 BOER TRAIL AVE	ROGERS JAHLEEL R & LOPEZ DANIELA L	14741 Boer Trail Ave., more particularly described as Lot 18, Block 411, Tierra Del Este #75 Subdivision, City of El Paso, El Paso County, Texas, PID #T287-999- 4110-1800
4/27/2021	180.78	13.78	167.00	PRC0018182	M14199900004700	4465 ELEANOR ST	SEANEZ ERNEST A JR & ESTHER A (TR	4465 Eleanor Street more particularly described as, Lot 4 7, Marwood Replat Subdivision, City of El Paso, El Paso County, Texas, PIO #M 141-999-0000-4 700
6/23/2020	191.60	14.60	177.00	PRC0018183	C72999901005300	9733 VALLARTA DR	SANDOVAL, RAUL & MARTINEZ, ROSA M	9733 Vallarta Dr., more particularly described as Lot 27, Block 10, Colonia Del Prado Subdivision, City of El Paso, El Paso County, Texas, PID #C729-999-0100- 5300
6/23/2020	191.60	14.60	177.00	PRC0018184	C72999901005100	9731 VALLARTA DR	PEREZ, JUAN JR & VIRGINIA	9731 Vallarta Dr., more particularly described as Lot 26, Block 10, Colonia Del Prado Subdivision, City of El Paso, El Paso County, Texas, PID #C729-999-01 00-5100
6/23/2020	188.90	14.40	174.50	PRC0018202	E01499900203700	3030 PERA AVE	PALMA GLORIA E	3030 Pera Ave., more particularly described as Lot 17 & 18 (7000 Sq. Ft.), Block 2, East El Paso Subdivision, City of El Paso, El Paso County, Texas, PID # EO 14- 999-0020-3 700
6/23/2020	187.27	14.27	173.00	PRC0018205	G12699900201700	2909 CYPRESS AVE	NAVA ROBERT & MANUELA D	2909 Cypress Ave., more particularly described as Lot 5 (3500 Sq. Ft.), Block P-1, Garden Subdivision, City of El Paso, El Paso County, Texas, PID #G126-999-0020- 1700
6/23/2020	150.47	11.47	139.00	PRC0018230	D76899900101800	11726 DOS PALMAS DR	QUEZADA OSWALDO & JEMA	11726 Dos Palmas Dr., more particularly described as Lot 18 (7000.00 Sq. Ft.), Block 1, Dos Palm as Subdivision, City of El Paso, El Paso County, Texas, PID #D768- 999-0010-1800
6/23/2020	1,110.65	84.65	1026.00	PRC0018234	M14199900000200	308 BIRD AVE	PUGH GORDON P	308 Bird Ave, more particularly described as Lot 2, Block Marwood Replat Subdivision, City of El Paso, El Paso County, Texas, PID #M141-999-0000-0200
6/23/2020	200.80	15.30	185.50	PRC0018238	C51899908400700	8605 HOPEWELL DR	BEALL LAVOIE CAROLYN	Lot 11 & 12, Block 29, GRANDVIEW Subdivision, City of El Paso, El Paso County, Texas, PIO #0686-999-0290-2600
6/23/2020	180.78	13.78	167.00	PRC0018241	T28799909505800	12388 TIERRA VOLCAN AVE	MYERS ALEX	12388 Tierra Volcan Ave., more particularly described as Lot 58 (EXC WLY 1.09 Ft) (4440.39 Sq. Ft.), Block 95, Tierra Del Este #18 Subdivision, City of El Paso, El Paso County, Texas, PID #T287-999-0950-5 800
4/27/2021	184.03	14.03	170.00	PRC0018248	P69599900101600	8912 ORTEGA	ESQUER PHILLIP & SILVA ROBERT	8912 Ortega Ct, more particularly described as Lot 17 (Homesite) (6000 Sq. Ft.), Phelps Subdivision, City of El Paso, El Paso County, Texas, PID #P695-999-0010- 1600
6/23/2020	353.98	26.98	327.00	PRC0018252	P51899900100300	11254 MONTANA AVE	EP PARS LLC	11254 Montana Ave., more particularly described as Lot 3, Block 1, PARS Commercial Village Replat A Subdivision, City of El Paso, El Paso County, Texas, PID #P518-999-0010-0300
6/23/2020	184.03	14.03	170.00	PRC0018258	E073999000Q0500	10237 RIDGEWOOD DR	VILLAREAL MARIA	10237 Ridgewood Dr., more particularly described as Lot 3 (10200 Sq. Ft.), Block Q, Eastridge Subdivision, City of El Paso, El Paso County, Texas, PID #E073-999- 000Q-0500
6/23/2020	184.03	14.03	170.00	PRC0018261	E05499900402500	3012 BERT YANCEY DR	GONZALEZ STEPHANIE S & KEVIN ALEXIS	3012 Bert Yancey Dr., more particularly described as Lot 13 (7350 Sq. Ft.), Block 4, East Glen Subdivision, City of El Paso, El Paso County, Texas, PID #E054-999- 0040-2500
6/23/2020	617.03	47.03	570.00	PRC0018267	B68099900104500	8628 NORTH LOOP DR	TRUJILLO ENTERPRISES LTD	8628 North Loop Dr., more particularly described as Lot TR 8-C (EXC ELY PT) (2.3157 AC), Boothville Subdivision, City of El Paso, El Paso County, Texas, PID #B680-999-0010-4500
6/23/2020	184.03	14.03	170.00	PRC0018268	T28799926003200	14201 OTTER POINT CT	CASTRO ALEX	14201 Otter Point Ct., more particularly described as Lot 32, Block 260, Tierra Del Este #62 Subdivision, City of El Paso, El Paso County, Texas, PID #T287-999- 2600-3200
6/23/2020	187.27	14.27	173.00	PRC0018273	T64599900702700	353 GRAPHITE DR	ROJO CARLOS E & ELENA	353 Graphite Dr., more particularly described as Lot 14, Block 7, Town & Country Village Subdivision, City of El Paso, El Paso County, Texas, PID #T645-999-0070- 2700
6/23/2020	228.41	17.41	211.00	PRC0018277	N44699900107900	319 MILTON RD	QUINTANA, JAIME S. & OTILIA B.	319 Milton, Lot 29 (0.468 ACRE), Block 1, North Loop Gardens #2 Subdivision, City of El Paso, El Paso County, Texas, Parcel #N446-999-0010-7900,
6/23/2020	436.25	33.25	403.00	PRC0018280	S65899900908100	310 DODGE RD	HERNANDEZ MARIA B	310 Dodge Rd., more particularly described as Lot N PT of 10 (11550 Sq. Ft.), Block 9, Stiles Gardens Subdivision, City of El Paso, El Paso County, Texas, PIO #S658-999-0090-8100

Exhibit A

Resolution Date	Original Invoice Amount	Sales Tax Amount	Revised Invoice Amount	Invoice	Customer	Property Address	Name	Legal Description
6/23/2020	180.78	13.78	167.00	PRC0018323	T28799917800800	14264 SMOLEY POINT DR	NICOLA ANTHONY	14264 Smokey Point Dr, more particularly described as Lot 8 (5555.00 Sq. Ft.), Block 178 Tierra Del Este #49, Tierra Del Este #49 Subdivision, City of El Paso, El Paso County, Texas, PID #T287-999-1780-0800
6/23/2020	203.51	15.51	188.00	PRC0018324	M1639990104700	0 MAXWELL AVE	BARRON RAYMOND JR	W 63.84 Ft. of Lot 5, Maxwell Subdivision, City of El Paso, El Paso County, Texas, PID #M163-999-0010-4700
6/23/2020	214.34	16.34	198.00	PRC0018326	X58199920900609	0 MAXWELL AVE	MORALES BENJAMIN	TR 6-B-1-B-1 (22794.00 Sq. Ft.), Block 81, Tsp 2 Sec 9 T & P Surv Subdivision, city of El Paso, El Paso County, Texas, PID #X581-999-2090-0609
6/23/2020	180.78	13.78	167.00	PRC0018335	S9699900400300	3913 TELESCOPE CT	TAYLOR SHANAE L	3913 Telescope Ct., more particularly described as Lot 3 (5807.00 Sq. Ft.), Block 4, Sunrise Terrace #2 Subdivision, City of El Paso, El Paso County, Texas, PID #S969-999-0040-0300
6/23/2020	184.03	14.03	170.00	PRC0018336	P40599901703100	6008 SABINE CT	DIVINE SAVIOR PRESBYTERIAN	6008 Sabine Ct., more particularly described as Lot 7, Block 17, Parkdale Subdivision, City of El Paso, El Paso County, Texas, PID #P405-999-0170-3100
6/23/2020	184.03	14.03	170.00	PRC0018345	S8169990207000	5732 WALDORF DR	VALDIVIA MARTINIANO	5732 Waldorf Dr., more particularly described as Lot 24 (6064 Sq. Ft.), Block 2, Sun Valley #1 Subdivision, City of El Paso, El Paso County, Texas, PID #S816-999-0020-7000
6/23/2020	228.41	17.41	211.00	PRC0018350	H74899900504900	9040 MOUNT CARMEL AVE	WILSON MAKERS DEVELOPMENT LLC	9040 Mount Carmel Ave., more particularly described as Lot N. 129 Ft. of 7 & 129 Ft. of W. 17 Ft. of 8, Block 5, Home Improvement #2 Subdivision, City of El Paso, El Paso County, Texas, PID #H748-999-0050-4900
6/23/2020	184.03	14.03	170.00	PRC0018353	L44799908685700	3500 THOMASON AVE	DREWES LARRY & SARA	3500 Thomason Ave., more particularly described as Lot 18 (6000.00 Sq. Ft.), Block 86-B, Logan Heights Subdivision, City of El Paso, El Paso County, Texas, PID #L447-999-0868-5700
6/23/2020	184.03	14.03	170.00	PRC0018354	V89399932401800	1586 GENE TORRES DR	TAPIA ANGEL S & OROZO FRANCISCA V	1586 Gene Torres Dr., more particularly described as Lot 18, Block 324, Vista Del Sol #66 Subdivision, City of El Paso, El Paso County, Texas, PID #V893-999-3240-1800
6/23/2020	347.48	26.48	321.00	PRC0018355	X58199920900705	0 MAXWELL AVE	MORALES BENJAMIN	TR 7-B (2.2080 Ac), Block 81, Tsp 2 Sec 9 T & P Surv Subdivision, City of El Paso, El Paso County, Texas, PID #X581-999-2090-0705
6/23/2020	187.27	14.27	173.00	PRC0018364	M39599902201500	11736 JIM WEBB DR	CHACON JONATHAN D	11736 Jim Webb Dr., more particularly described as Lot 15 (4950.64 Sq. Ft.), Block 22, Mesquite Hills #2 Subdivision, City of El Paso, El Paso County, Texas, PID #M395-999-0220-1500
6/23/2020	194.85	14.85	180.00	PRC0018371	R69699900100500	3609 SUNRISE AVE	BALDERRAMA JOSE L & MARIA A	3609 Sunrise Ave., more particularly described as Lot 3 (5971 Sq. Ft.), Block 1, Robbie Place Subdivision, City of El Paso, El Paso County, Texas, PID #R696-999-0010-0500
6/23/2020	194.85	14.85	180.00	PRC0018372	A47599900309300	418 GONZALES ST	MADERA BENJAMIN & ELIZABETH	418 Gonzales St., more particularly described as Lot 97 (8208.60 Sq. Ft.), Block 3, Alexander To Ysleta Subdivision, City of El Paso, El Paso County, Texas, PID #A475-999-0030-9300
6/23/2020	184.03	14.03	170.00	PRC0018374	S917999002C5900	4801 ATLAS AVE	RAMOS-MARTINEZ ERNESTO	4801 Atlas Ave A, more particularly described as WL Y 77.40 Ft Of SLY 130.30 Ft Of 83 (1 0085.22 Sq Ft), Sunrise Acres #2 Subdivision, City of El Paso, El Paso County, Texas, PIO #S917-999-002C-5900
6/23/2020	177.53	13.53	164.00	PRC0018375	S13799902504700	11220 CACTUS ROSE PL	MOLINA HUMBERTO JR & ALMA J	11220 Cactus Rose Pl., more particularly described as Lot 47 (8954.00 Sq. Ft.), Block 25, Sandstone Ranch 36 (Amending) Subdivision, City of El Paso, El Paso County, Texas, PID #S137-999-0250-4700
6/23/2020	316.09	24.09	292.00	PRC0018384	M13099901108500	4625 BOBOLINK WAY	PAYAN IDALI	4625 Bobolink Way, more particularly described as Lot 15, Block 11, Marwood Subdivision, City of El Paso, El Paso County, Texas, PIO #M130-999-0110-8500
6/23/2020	184.03	14.03	170.00	PRC0018385	F60799903203700	1332 MYRTLE AVE	EL PASO MOUNTAIN PROPERTIES LLC	1332 Myrtle Ave., more particularly described as Lot N. 91 Ft. of Lot 15 & 16 (4550.00 Sq. Ft.), Block 32, Franklin Heights Subdivision, City of El Paso, El Paso County, Texas, PID #F607-999-0320-3700
6/23/2020	184.03	14.03	170.00	PRC0018387	P65499900707300	10523 EAGLESTONE WAY	DOMINGUEZ ROLDAN F	10523 Eaglestone Way, more particularly described as Lot 37 & NLY 2 Ft. of 38, Block 7, Pebble Hills #1 Subdivision, City of El Paso, El Paso County, Texas, PID #P654-999-0070-7300
6/23/2020	184.03	14.03	170.00	PRC0018390	Y80599904701300	9349 SOCORRO RD	MCVAY ROSE M & FREDERICK J & 3	9349 Socorro Rd., more particularly described as TR 13-A (0.2100 Ac), Block 47, Ysleta Subdivision, City of El Paso, El Paso County, Texas, PID #Y805-999-0470-1300

Exhibit A

Resolution Date	Original Invoice Amount	Sales Tax Amount	Revised Invoice Amount	Invoice	Customer	Property Address	Name	Legal Description
6/23/2020	184.03	14.03	170.00	PRC0018398	W14599900605100	676 ABINGTON DR	MITELMAN, MIKHAIL	676 Abington Dr., more particularly described as Lot 51 (5250 Sq. Ft.), Block 6, West Hills #2 Subdivision, City of El Paso, El Paso County, Texas, PID #W145-999-0060-5100
6/23/2020	319.34	24.34	295.00	PRC0018405	G68899900090200	6046 OLEASTER DR	ROBERTS DANIEL O	6046 Oleaster Dr., more particularly described as Lot 9 (Exe Sely Tria) & Nwly Tria of 8 (12.50' on Wly- 39.82' on Nly- 35.10' on Sly) & Sly 101.65' of 10, Block 9, Green Acres Subdivision, City of El Paso, El Paso County, Texas, PID #G688-999-0009-0200
6/23/2020	187.27	14.27	173.00	PRC0018410	G68699908000100	3826 TOMPKINS	GUIERREZ, OSCAR	3826 Tompkins Rd., more particularly described as N. 95.25 Ft. of Lot(s) 1 & 2 (4481.83 Sq. Ft.), Block 80, Grandview N Subdivision, City of El Paso, El Paso County, Texas, PID #0686-999-0800-0100
7/7/2021	162.38	12.38	150.00	PRC0018416	Y805999039B0401	8820 ALAMEDA AVE	COURTRON LLC	8820 Alameda Ave., more particularly described as Lot 4-D (1.42 AC) & 4-D-I (0.11 AC) & 4-C-A (0.27 AC) & 4-C-B (0.16 AC) (0.96 AC), Block 39, Ysleta Subdivision, City of El Paso, El Paso County, Texas, PID #Y805-999-039B-0401
10/27/2020	186.19	14.19	172.00	PRC0018458	M34499900201900	300 BARBAREE DR	BARRIO PARTNERS LLC	300 Barbaree Dr., more particularly described as Lot 10 (24120.00 Sq, Ft.), Block 2, Mesa Hills Rep lat Subdivision, City of El Paso, El Paso County, Texas, PID #M344-999-0020-1900
3/2/2021	184.03	14.03	170.00	PRC0018467	C80199900603400	932 CHERRY HILL	FRANKLIN ACQUISITIONS LLC	932 Cherry Hill Ln., more particularly described as Lot 35 & 0.079 AC of Lot A & 36 EXC E PT (49.94 Ft. on ST)(30987 Sq. Ft.), Block 6, Coronado Country Club Estates Subdivision, City of El Paso, El Paso County, Texas, PID #CS01-999-0060-3400
5/11/2021	188.36	14.36	174.00	PRC0018468	X1359990006625	0 MESQUITE	CEMEX EL PASO INC	0 Mesquite more particularly described as Andrew Stout Surv 135 ABST 2695 Lot TR 15-A (0.7819 AC), PID #X135-999-0000-6625
5/11/2021	490.37	37.37	453.00	PRC0018471	D46799900100200	0 BAKER	DESERT VILLAS LTD	Lot 9 (8735.00 SQ FT), Block 1, Sun Valley Ranch Subdivision, City of El Paso, El Paso County, Texas, PID #S820-999-0010-0900
5/11/2021	184.03	14.03	170.00	PRC0018476	R20099900902100	7820 MUSTANG AVE	COBB ZOLLIE R JR	7820 Mustang Ave., more particularly described as 9 Ranchland Hills 6 6100 Sq. Ft., PID #R100-999-0090-2100
3/2/2021	168.87	12.87	156.00	PRC0018477	S82099900100900	0 VALLE DEL SOL	SUN VALLEY RANCH HOMEOWNERS ASSOCIATIO	Lot 9 (8735.00 SQ FT), Block 1, Sun Valley Ranch Subdivision, City of El Paso, El Paso County, Texas, PID #S820-999-0010-0900
7/7/2021	184.03	14.03	170.00	PRC0018484	V88799901403500	9725 GALILEE DR	CASTRO, CESAR M	9725 Galilee Dr., more particularly described ns Lot 18 (1 0894.00 Sq. Ft.), Block 14, Vista Del Prado #3 Subdivision, City of El Paso, El Paso County, Texas, PID #V887-999-0J40-3500
7/7/2021	1,081.42	82.42	999.00	PRC0018485	C80199900405700	813 WINGFOOTE RD	KELLER ROBERT M & JANIS M	813 Wingfootc Rd., more particularly described as Lot 18 (21000 Sq. Ft.), Block 4, Coronado Country Club Estates Subdivision, City of El Paso, El Paso County, Texas, PID #CS01-999-0040-5700
7/7/2021	184.03	14.03	170.00	PRC0018487	V88799901403100	9736 GALILEE DR	CASTRO, CESAR M	9736 Galilee Dr., more particularly described as Lot 16 (11361 Sq. Ft.), Block 14, Vista Del Prado #3 Subdivision, City of El Paso, El Pnso County, Texas, PIO #V887- 999-0I40-3100
7/7/2021	165.62	12.62	153.00	PRC0018489	S56499900103300	0 MAXIMO	ESCOBAR ENRIQUE	Lot 33 (Private Open Area) (4683.72 Sq Ft), Block 1, Spanish Courts Subdivision, City of El Paso, El Paso County, Texas, PID #S564-999-0010-3300
7/7/2021	194.85	14.85	180.00	PRC0018491	S30799900102300	605 GREGGERSON DR	JAYME-ROJAS ALICIA	605 Greggerson Dr., more particularly described as Lot TR 3 (8444.00 Sq. Ft.), Seale Subdivision, City of El Paso, El Paso County, Texas, PIO #S307-999-0010-2300
7/7/2021	492.54	37.54	455.00	PRC0018492	C62299904100500	5100 E PAISANO DR	5100 E PAISANO LLC	5100 E. Paisano Dr., more particularly described as Lot W Pt. Of BLK (29.84 & 142.28 Ft. on Paisano 293.90 Ft. on E 186.17 Ft. on S 299.73 Ft. on Barcelona) (1.2203 AC), Block 41, Clardy Fox Subdivision City of El Paso, El Paso County, Texas, PID #C622-999-0410-0500
5/11/2021	198.10	15.10	183.00	PRC0018494	C80999900700400	333 THUNDERBIRD DR	HOFFER JUSTIN	333 Thunderbird Dr., more particularly described as 7 Coronado Country Club Fthills Lot 2 (8030 Sq. Ft.), PIO #C809-999-0070-0400
5/11/2021	251.14	19.14	232.00	PRC0018498	P37699900002800	234 CARGILL ST	BLOOM LURDES V S & CHOU BERTH	234 Cargill St., more particularly described as Park Side 11 & N 11 Ft. of 12 & N 2 1/2 of S 39 Ft. of E 111 Ft. of 12 (12237 Sq. Ft.), PIO #P376-999-0000-2800
5/11/2021	2,095.72	159.72	1936.00	PRC0018499	Y80599900701260	0 PELL WAY	BEMITY GLOBAL LLC	0 PELL WAY more particularly described as 7 YSLETA TR 12-D (6.4490 AC), PIO #YS05-999-0070-1260

Exhibit A

Resolution Date	Original Invoice Amount	Sales Tax Amount	Revised Invoice Amount	Invoice	Customer	Property Address	Name	Legal Description
5/11/2021	184.03	14.03	170.00	PRC0018505	C30199902605700	211 MANGO RD	GONZALEZ JOE & MARTHA H	211 Mango Rd., more particularly described as 26 Cedar Grove Park Replat Lot 29, PIO #C301-999-0260-5700
7/7/2021	251.14	19.14	232.00	PRC0018511	Y80599902600617	124 S CAROLINA DR	PIZARRO FRANCISCO	124 S Carolina Dr, more particularly described as Tr 6-C-2 (0.18 Ac) & Tr 5-B-3 (0.09 Ac) (0.27 Ac), Block 26, Ysleta Subdivision, City of El Paso, El Paso County, Texas, PIO #Y805-999-0260-0617
7/7/2021	194.85	14.85	180.00	PRC0018513	H0129990104300	7599 HACIENDA AVE	SAMANIEGO RICARDO & ANA C	7599 Hacienda Ave., more particularly described as Lot 22, Block 1, Hacienda Heights Subdivision, City of El Paso, El Paso County, Texas, PIO #H012-999-0010- 4300
7/7/2021	174.28	13.28	161.00	PRC0018514	C84999906804800	1730 BASSETT AVE	A + PLUS REAL ESTATE	1730 Bassett Ave., more particularly described as Lot 17 to 28, Block 68, Cotton Subdivision, City of El Paso, El Paso County, Texas, PIO #C849-999-0680-4800
8/17/2021	184.03	14.03	170.00	PRC0018515	S36399900806900	10745 ONYXSTONE ST	CHEATHAM EUGENE	10745 Onyxstone St., more particularly described as Lot 35, Block 8, Shearman Subdivision, City of El Paso, El Paso County, Texas, PIO #S363-999-0080-6900
7/7/2021	2,259.18	172.18	2087.00	PRC0018517	H18699900103300	0 KUNA LOOP	GRANADOS RUDY M	Lot REPLAT I LOT 9 (1.01 ACRES), Block 1, Hawaiian Estates #2 Subdivision, City of El Paso, El Paso County, Texas, PID #HI 86-999-0010-3300
7/7/2021	199.18	15.18	184.00	PRC0018521	V92799905004100	3436 BUNKER FORGE PL	LIN MEI L	3436 Bunker Forge Pl., more particularly described as Lot 41 (9310.44 Sq. Ft.), Block 50, Vista Real #4 Subdivision, City of El Paso, El Paso County, Texas, PIO #V927-999-0500-4100
7/7/2021	187.27	14.27	173.00	PRC0018526	C23099900603400	3012 GRANT AVE	RIOS CRYSTAL	3012 Grant Ave., more particularly described as Lot 7 & W 1 /2 of 8 (4500 Sq. Ft.), Block 6, Castle Heights Subdivision, City of El Paso, El Paso County, Texas, PID #C230-999-0060-3400
7/7/2021	265.21	20.21	245.00	PRC0018530	S81699905900500	10373 KELLOGG ST	WHITFIELD ELMER JR & LOUISE	10373 Kellogg St., more particularly described as Lot 2 (7943 Sq. Ft.), Block 59, Sun Valley #6 Subdivision, City of El Paso, El Paso County, Texas, PID #S816-999- 0590-0500
7/7/2021	168.87	12.87	156.00	PRC0018535	S22599900504600	3441 KIRKWALL RD	ORTIZ GAVIOTA A	3441 Kirkwall Rd., more particularly described as Lot S 6 Ft. of 15 & I 6 EXC S 5 Ft. (5050 Sq. Ft.), Block 5, Scotsdale Subdivision, City of El Paso, El Paso County, Texas, PIO #S225-999-0050-4600
7/7/2021	272.79	20.79	252.00	PRC0018536	H01399900303300	4020 HACIENDA ROJA DR	ZIMA PROPERTIES LLC C/O CESAR CHAPARRO	4020 Hacienda Roja Dr., more particularly described as Lot 33 (9025.55 Sq Ft), Block 3, Haciendas San Miguel # 1 Subdivision, City of El Paso, El Paso County, Texas, PIO #1-1013-999-0030-3300
7/7/2021	221.91	16.91	205.00	PRC0018538	H01299901302500	7517 HERMOSILLO DR	CONTRERAS VERONICA E	7517 Hennisillo Dr., more particularly described as Lot 9, Block 13, Hacienda Heights #2 Subdivision, City of El Paso, El Pnso County, Texas, PID #H012-999-0130- 2500
7/7/2021	184.03	14.03	170.00	PRC0018540	H01299900203100	7570 HACIENDA AVE	HERNANDEZ CARLOS & RAMONA	7570 Hacienda Ave, more particularly described as Lot 16, Block 2, Hacienda Heights# 1 Subdivision, City of El Paso, El Paso County, Texas, PIO #HO 12-999- 0020-3100
7/7/2021	206.76	15.76	191.00	PRC0018546	C454999000C5600	551 CORA PL	CHABARRIA, ELVIRA F	551 Cora Pl., more particularly described as Lot 13 TR 13, Block C, Christy Subdivision, City of El Paso, El Paso County, Texas, PIO #C454-999-000C-5600
8/17/2021	177.53	13.53	164.00	PRC0018564	X58199920100104	9555 DYER T	KOO, RICHARD	9555 Dyer St., more particularly described as Lot 1-C-1 (0.23 AC) & I-C-2-B (0.2112 AC) (0.4412 AC), Block 81, TSP 2 SEC I T & P SURV Subdivision, City of El Paso, El Paso County, Texas, PIO #X58 I-999-2010-0104