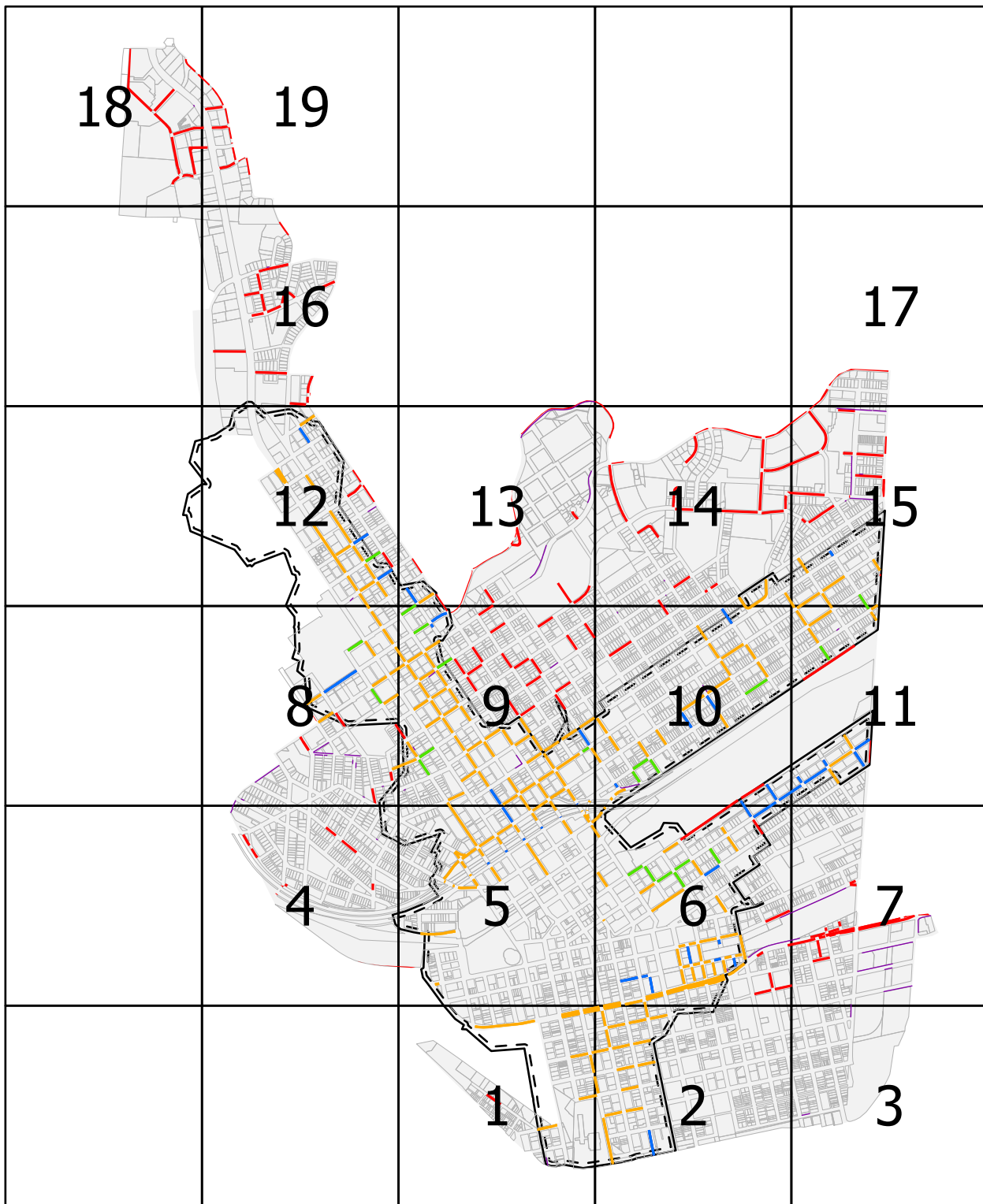


EL PASO DOWNTOWN + UPTOWN
MASTER PLAN APPENDIX

INFRASTRUCTURE GAP ANALYSIS



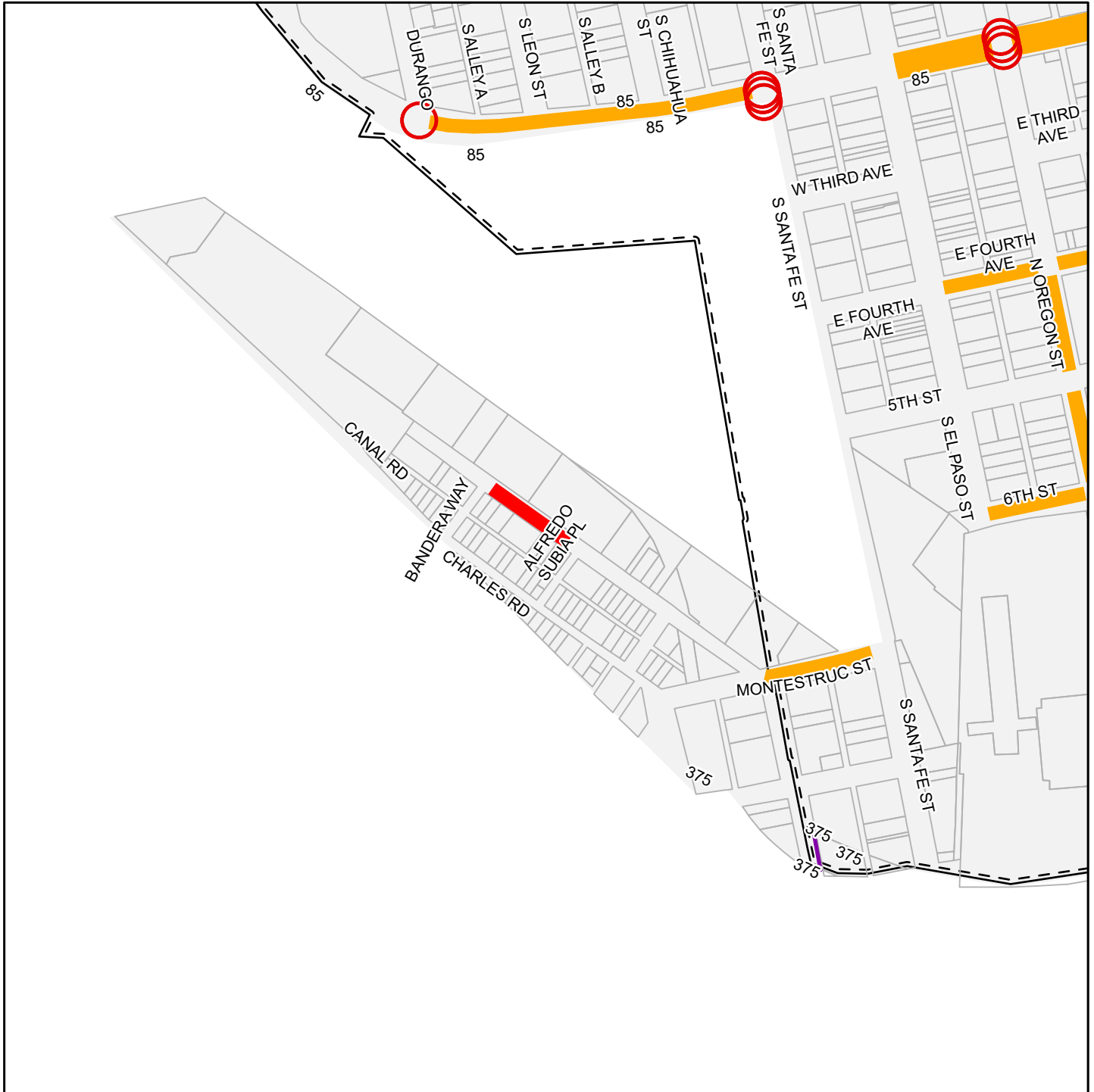


0.5

█ Miles

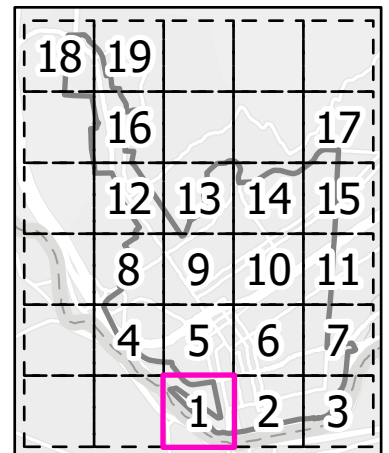

- Missing Sidewalk
- █ No Trees, No Illumination
- █ No Trees, Yes Illumination
- █ Yes Trees, No Illumination
- █ No Illumination
- Downtown Planning Area
- Tree Analysis Data Boundary

Cell 1

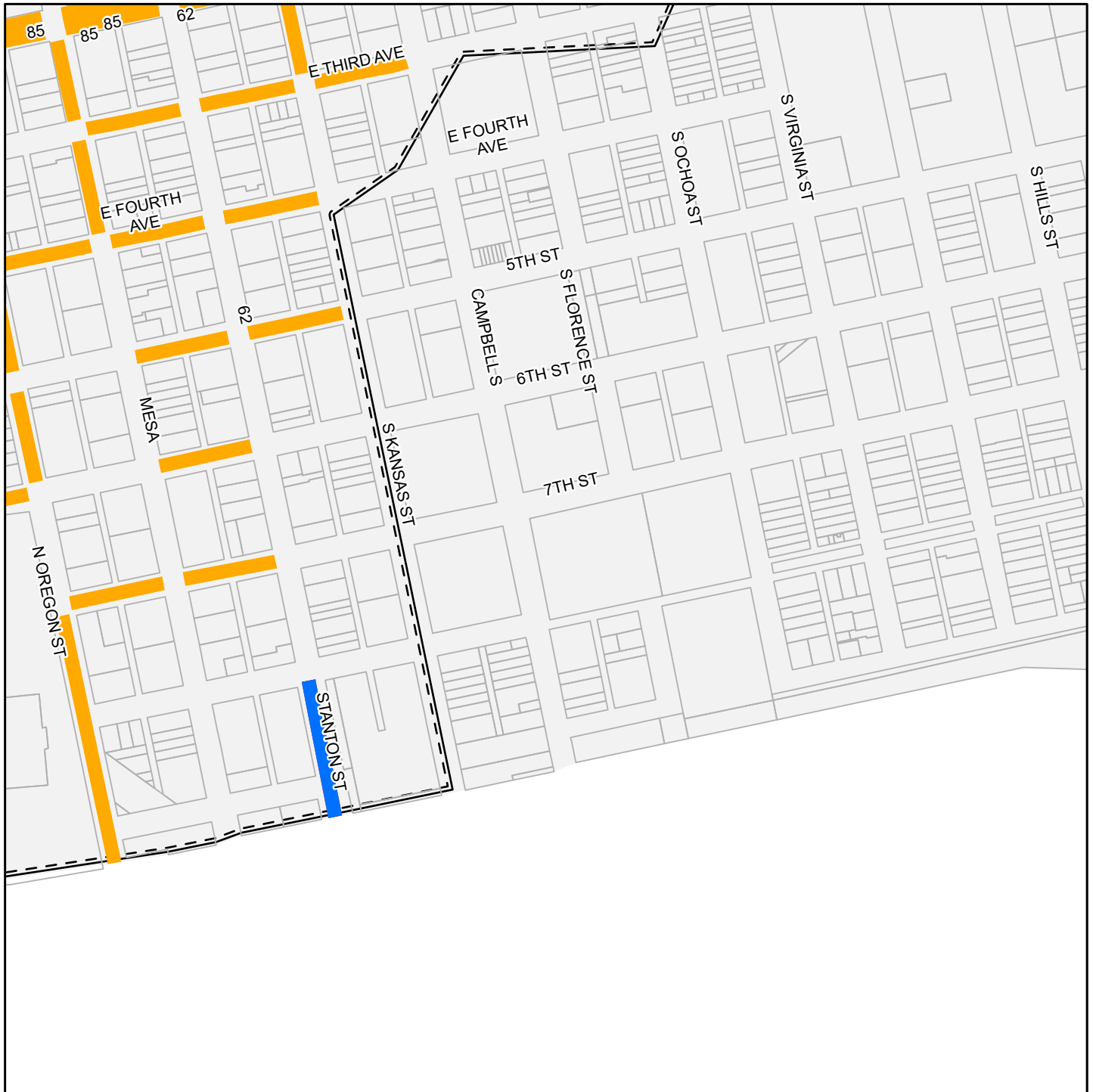


Streetscape Gaps Summary Illumination, Street Trees, Sidewalks


- Missing Sidewalk
- Intersections Without Illumination
- No Trees, No Illumination
- No Trees, Yes Illumination
- Yes Trees, No Illumination
- No Illumination
- Tree Analysis Data Boundary
- Downtown Planning Area



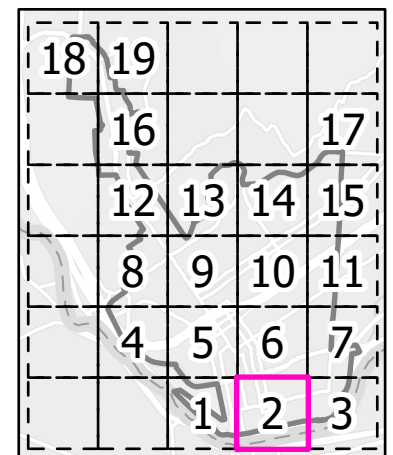
Cell 2



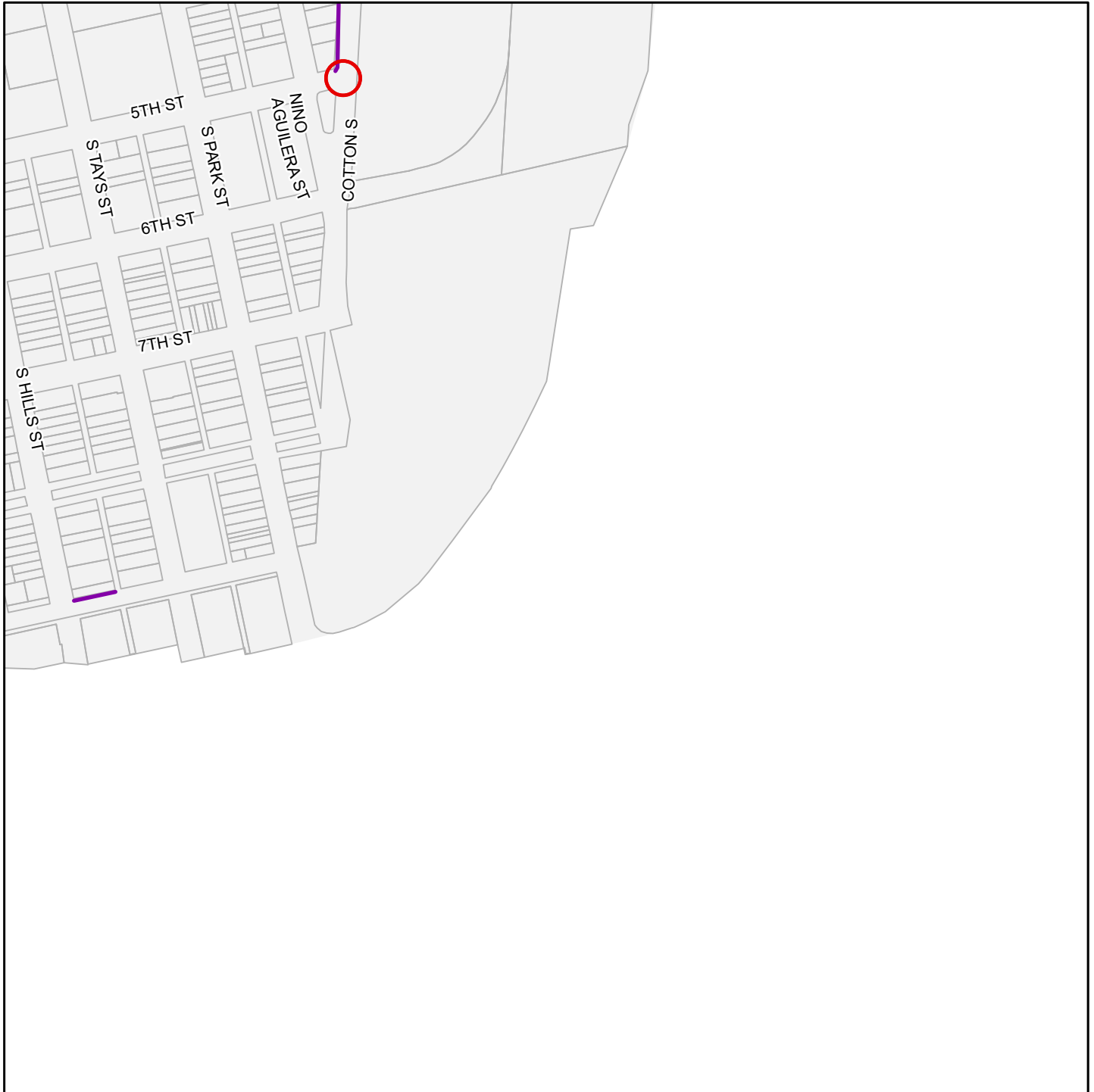
Streetscape Gaps Summary Illumination, Street Trees, Sidewalks



- Missing Sidewalk
- Intersections Without Illumination
- No Trees, No Illumination
- No Trees, Yes Illumination
- Yes Trees, No Illumination
- No Illumination
- Tree Analysis Data Boundary
- Downtown Planning Area

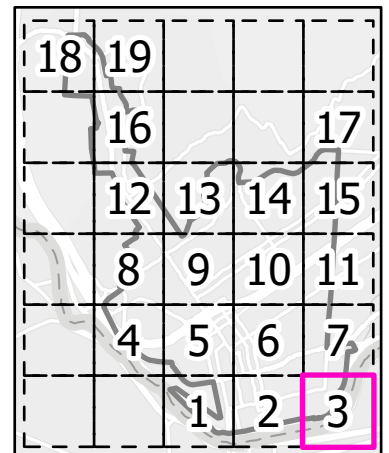



Cell 3



Streetscape Gaps Summary Illumination, Street Trees, Sidewalks





- Missing Sidewalk
- Intersections Without Illumination
- No Trees, No Illumination
- No Trees, Yes Illumination
- Yes Trees, No Illumination
- No Illumination
- Tree Analysis Data Boundary
- Downtown Planning Area

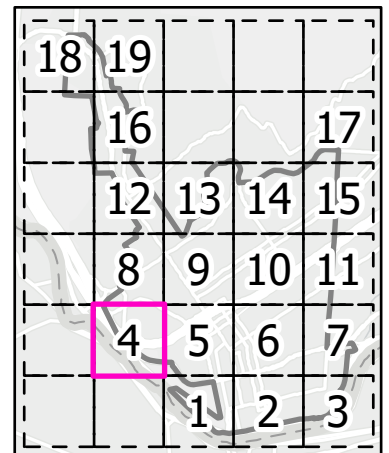



Cell 4

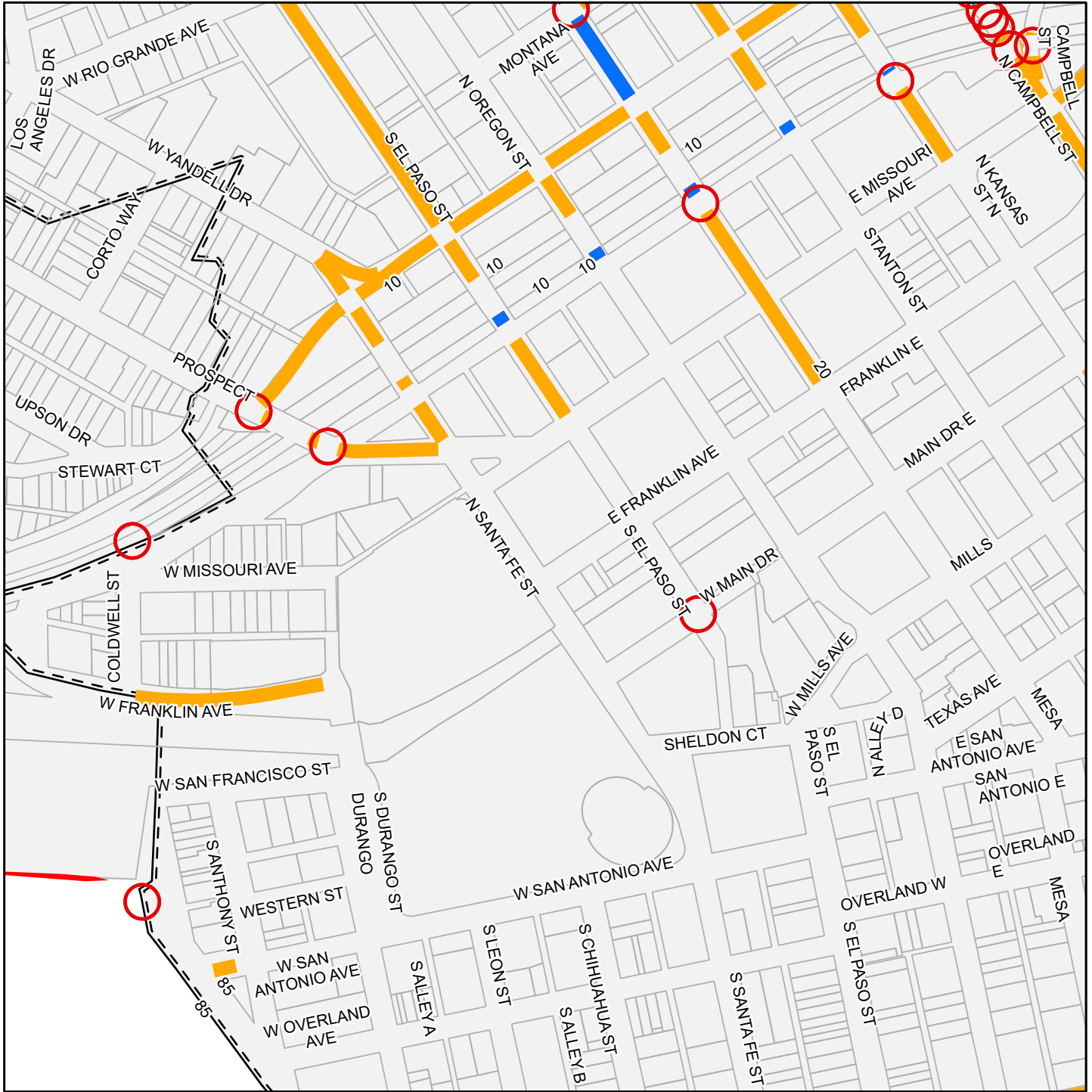


Streetscape Gaps Summary Illumination, Street Trees, Sidewalks

-  Missing Sidewalk
-  Intersections Without Illumination
-  No Trees, No Illumination
-  No Trees, Yes Illumination
-  Yes Trees, No Illumination
-  No Illumination
-  Tree Analysis Data Boundary
-  Downtown Planning Area

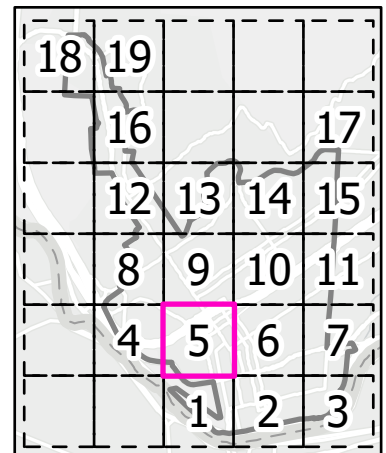



Cell 5

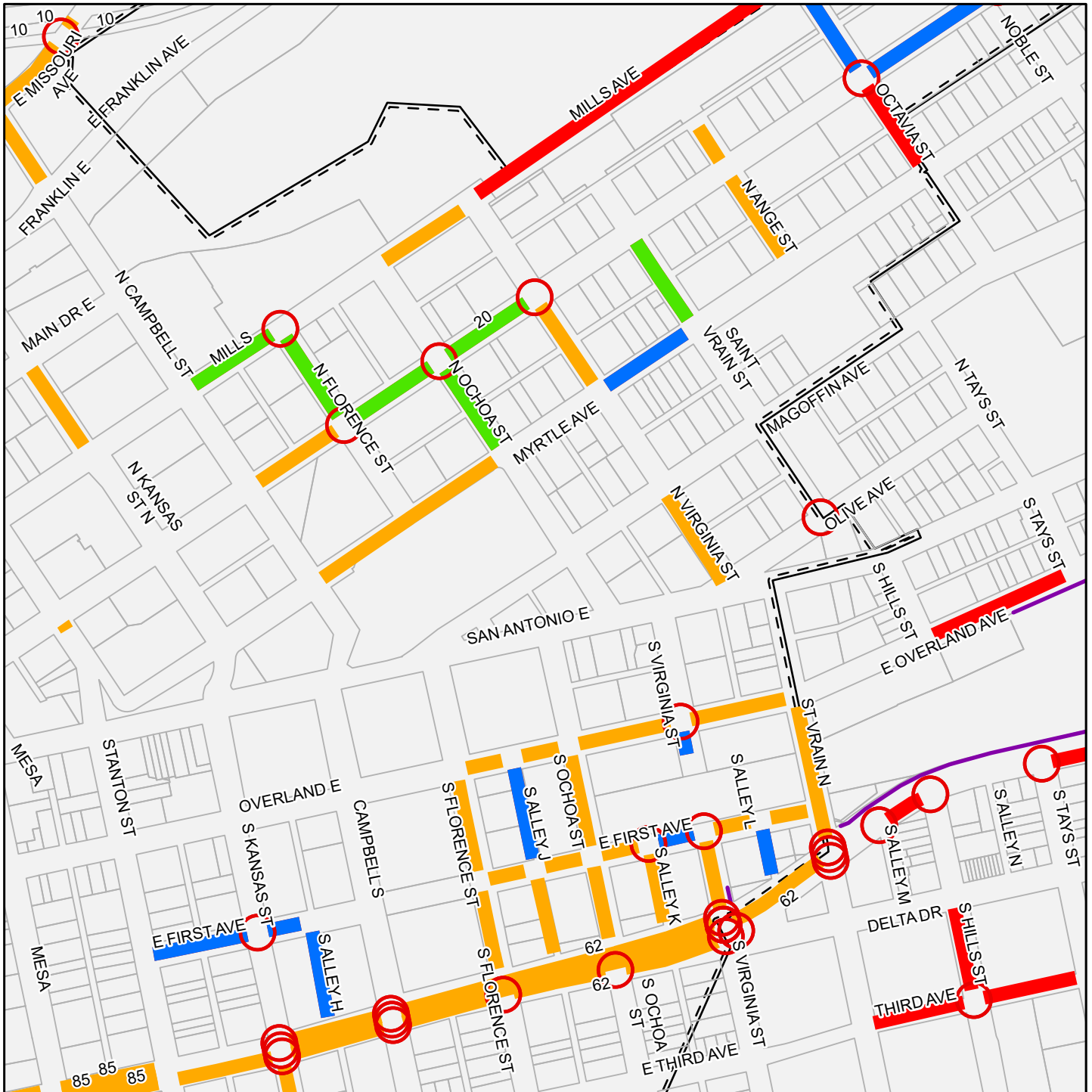


Streetscape Gaps Summary Illumination, Street Trees, Sidewalks

- Missing Sidewalk
- Intersections Without Illumination
- No Trees, No Illumination
- No Trees, Yes Illumination
- Yes Trees, No Illumination
- No Illumination
- Tree Analysis Data Boundary
- Downtown Planning Area

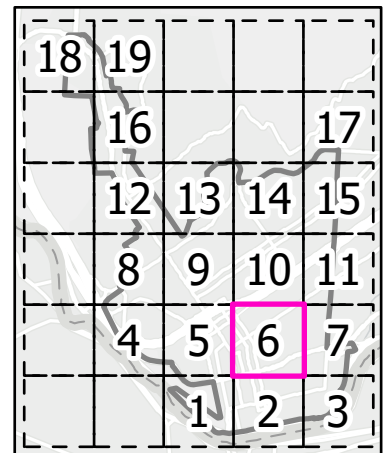



Cell 6



Streetscape Gaps Summary Illumination, Street Trees, Sidewalks

- Missing Sidewalk
- Intersections Without Illumination
- No Trees, No Illumination
- No Trees, Yes Illumination
- Yes Trees, No Illumination
- No Illumination
- Tree Analysis Data Boundary
- Downtown Planning Area

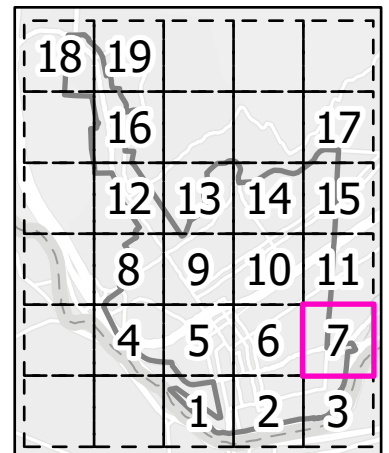



Cell 7

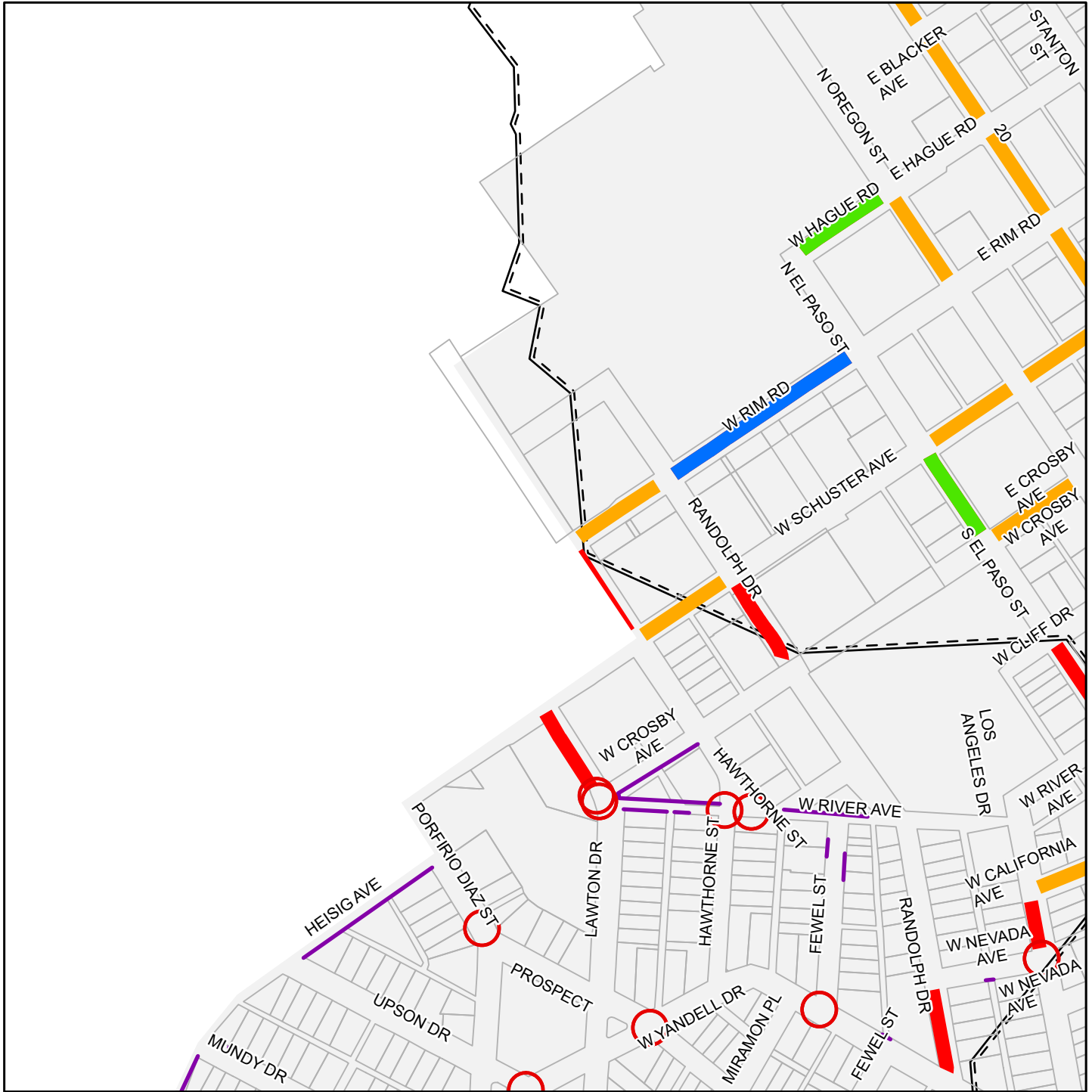


Streetscape Gaps Summary Illumination, Street Trees, Sidewalks

- Missing Sidewalk
- Intersections Without Illumination
- No Trees, No Illumination
- No Trees, Yes Illumination
- Yes Trees, No Illumination
- No Illumination
- Tree Analysis Data Boundary
- Downtown Planning Area

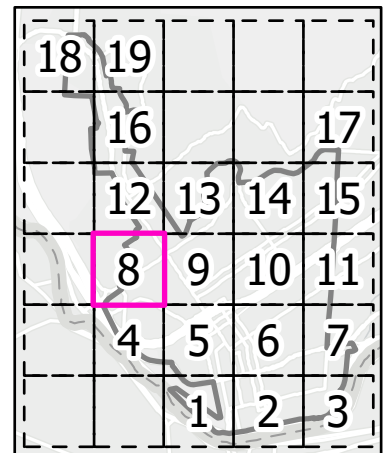



Cell 8

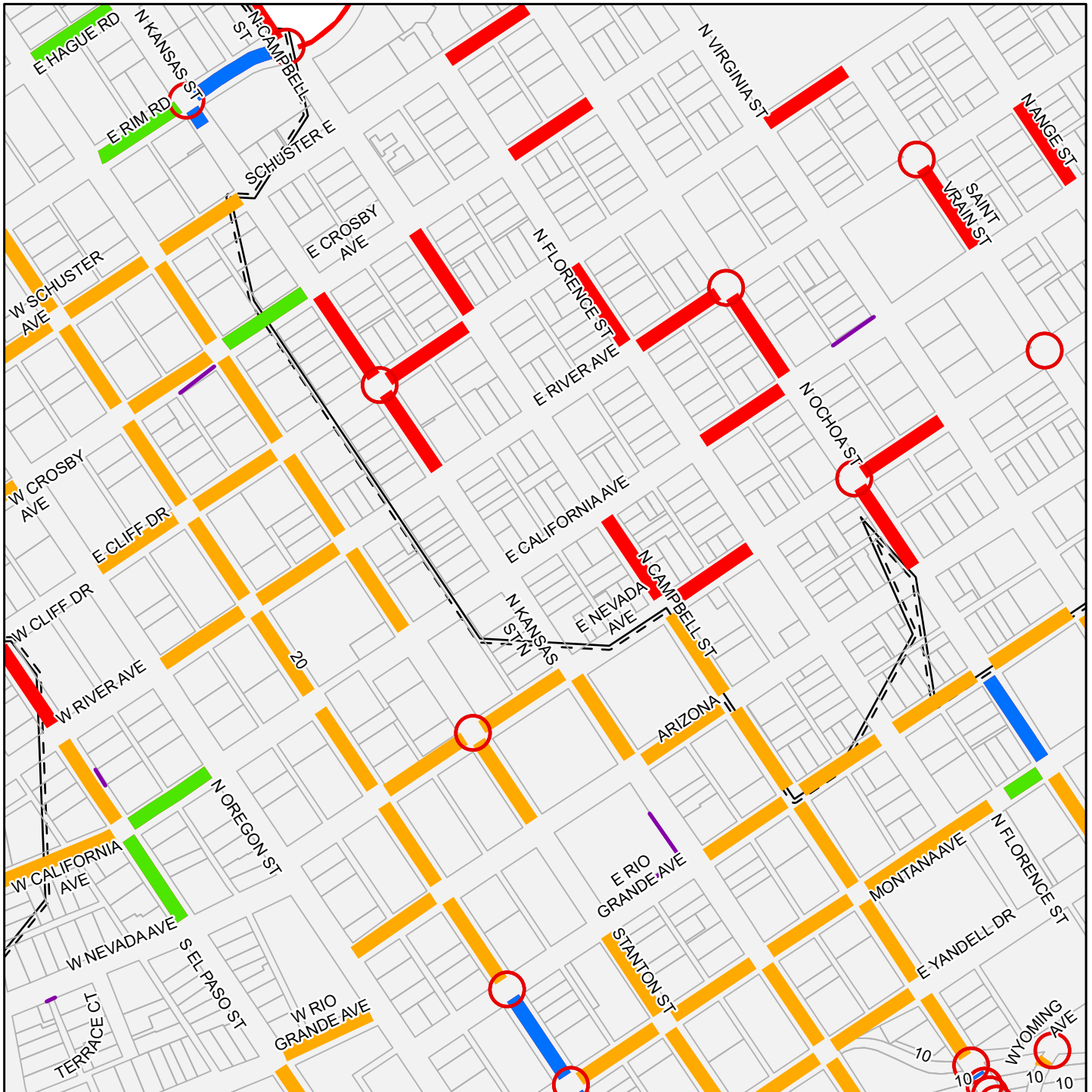


Streetscape Gaps Summary Illumination, Street Trees, Sidewalks

- Missing Sidewalk
- Intersections Without Illumination
- █ No Trees, No Illumination
- █ No Trees, Yes Illumination
- █ Yes Trees, No Illumination
- █ No Illumination
- Tree Analysis Data Boundary
- Downtown Planning Area



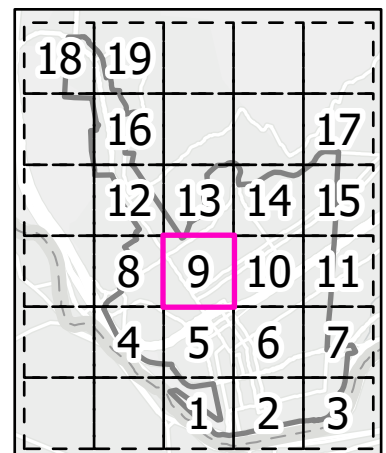
Cell 9



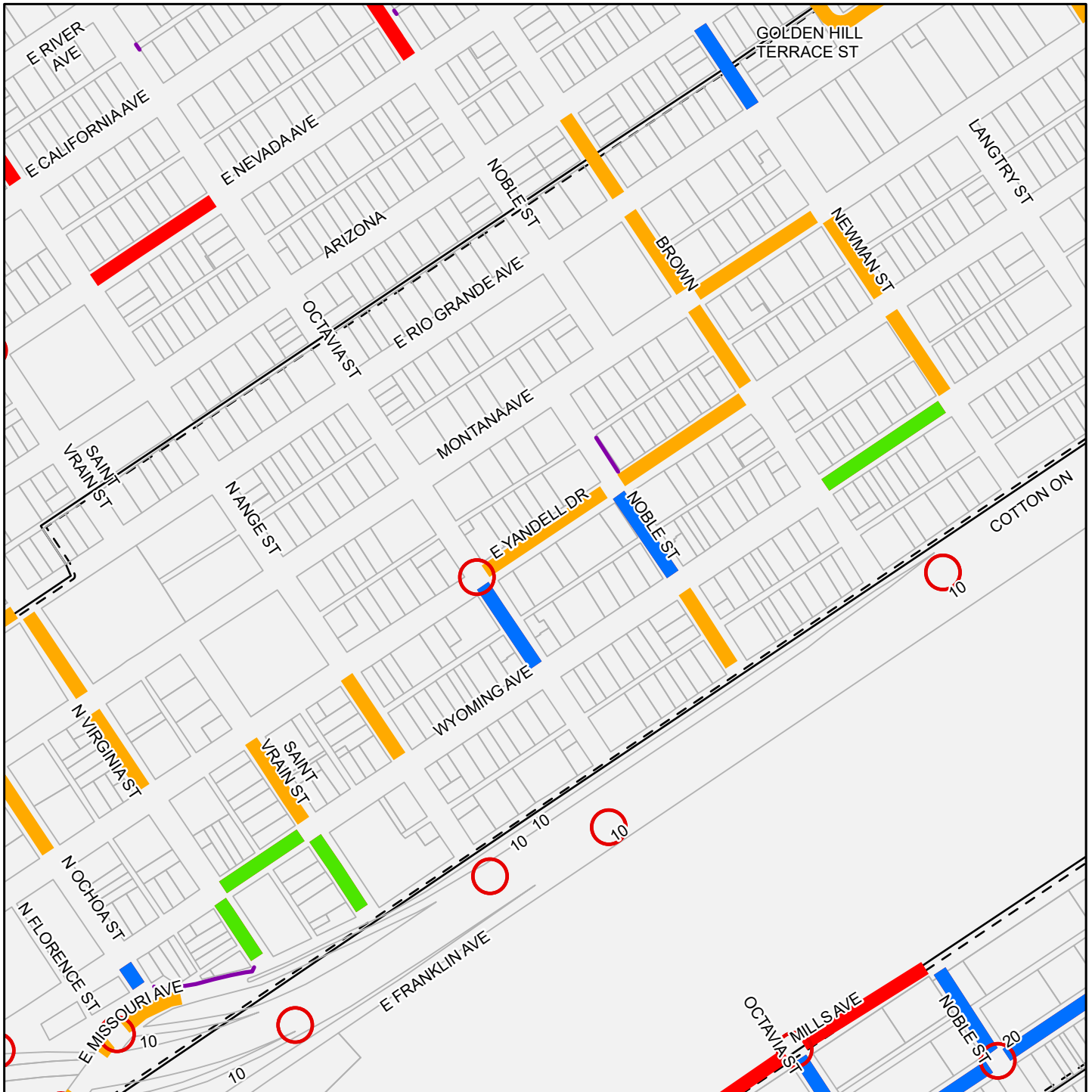
Streetscape Gaps Summary Illumination, Street Trees, Sidewalks

- Missing Sidewalk
- Intersections Without Illumination
- No Trees, No Illumination
- No Trees, Yes Illumination
- Yes Trees, No Illumination
- No Illumination
- Tree Analysis Data Boundary
- Downtown Planning Area

500 Feet

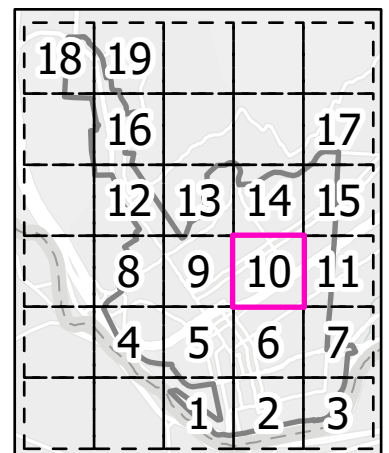



Cell 10

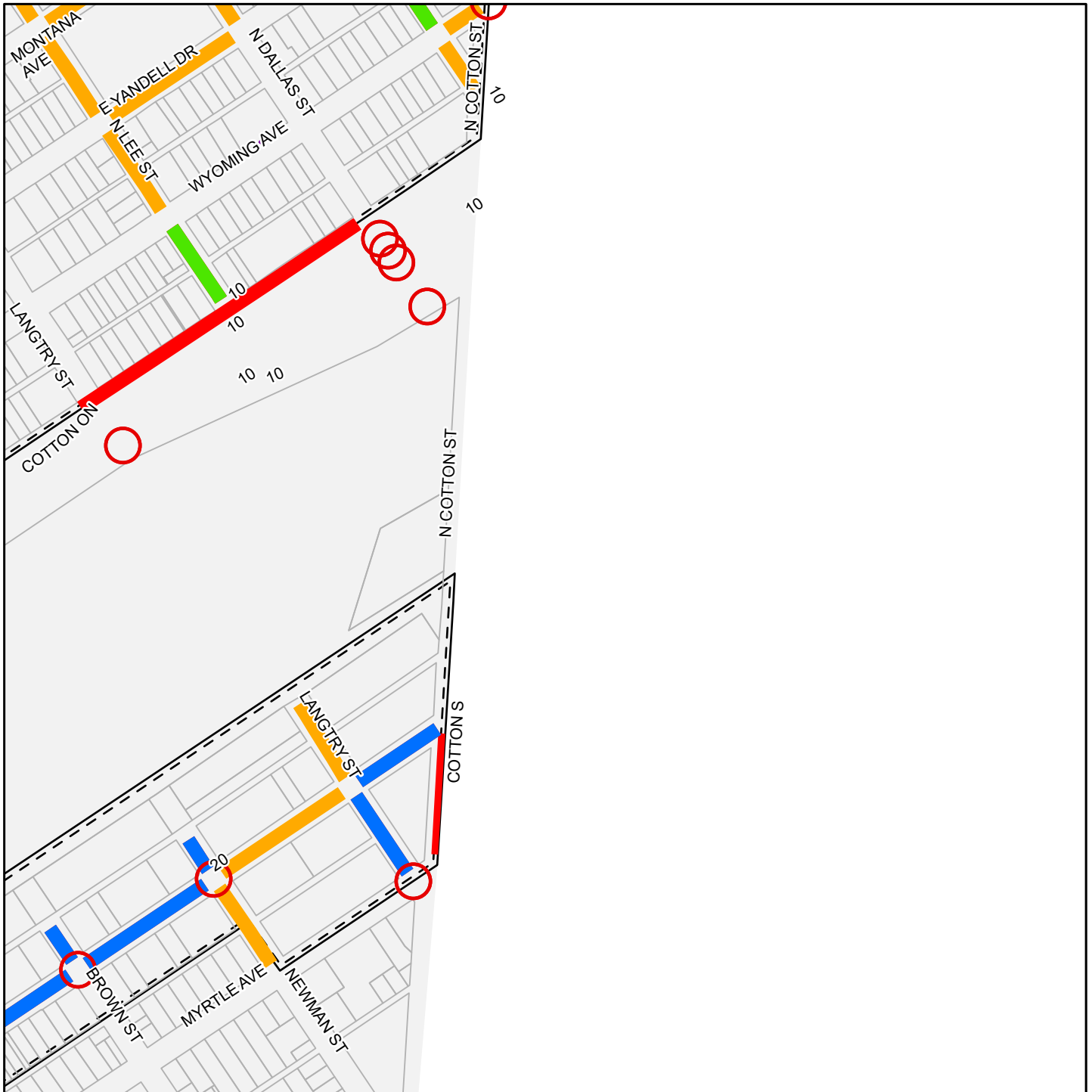


Streetscape Gaps Summary Illumination, Street Trees, Sidewalks

- Missing Sidewalk
- Intersections Without Illumination
- No Trees, No Illumination
- No Trees, Yes Illumination
- Yes Trees, No Illumination
- No Illumination
- Tree Analysis Data Boundary
- Downtown Planning Area

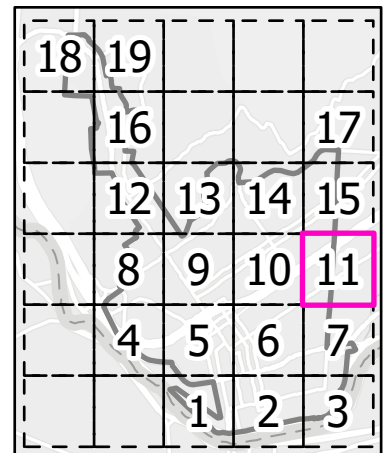



Cell 11

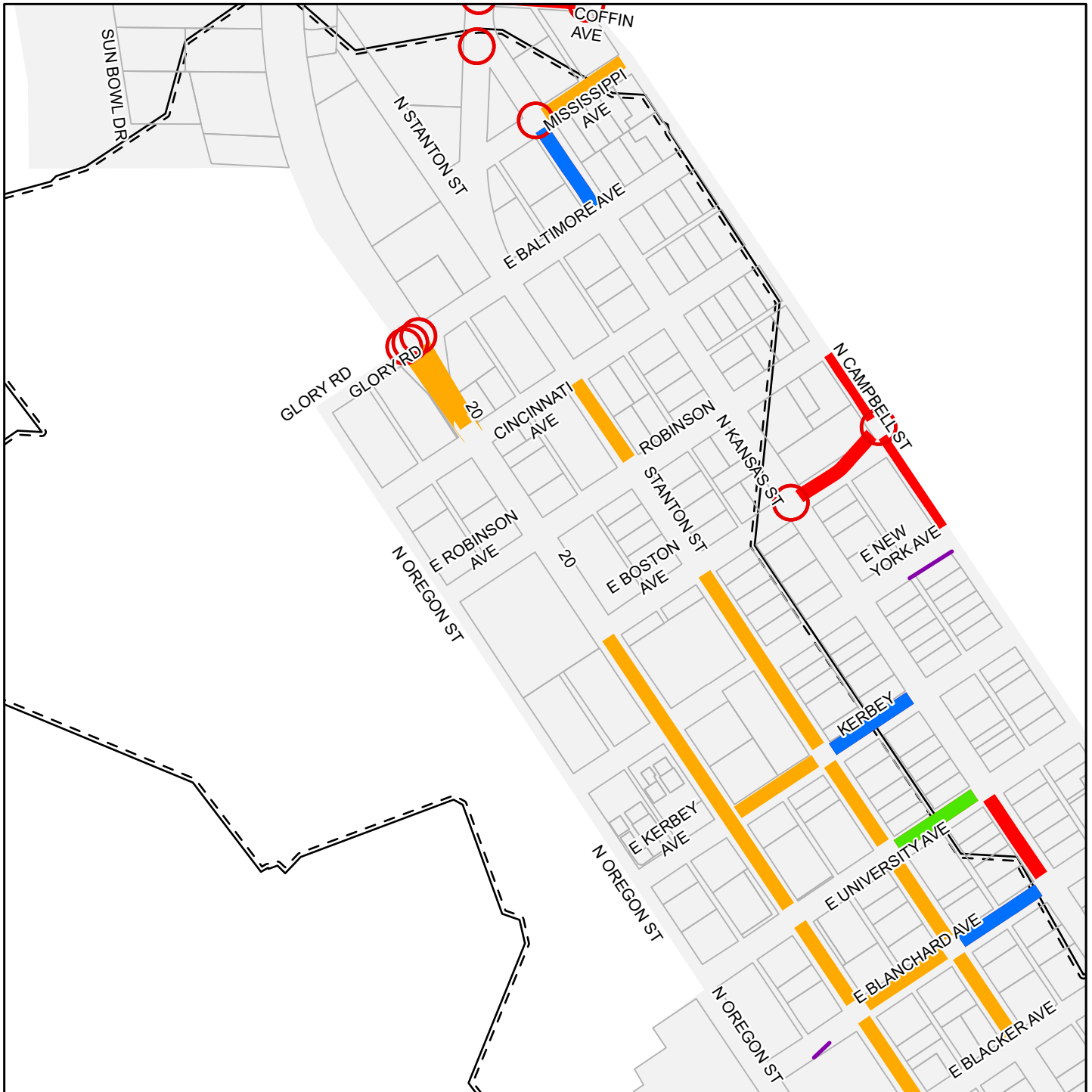


Streetscape Gaps Summary Illumination, Street Trees, Sidewalks

- Missing Sidewalk
- Intersections Without Illumination
- No Trees, No Illumination
- No Trees, Yes Illumination
- Yes Trees, No Illumination
- No Illumination
- Tree Analysis Data Boundary
- Downtown Planning Area

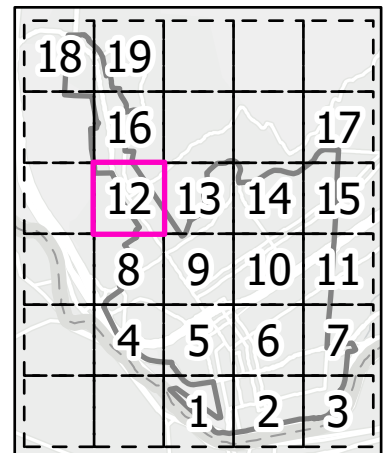



Cell 12

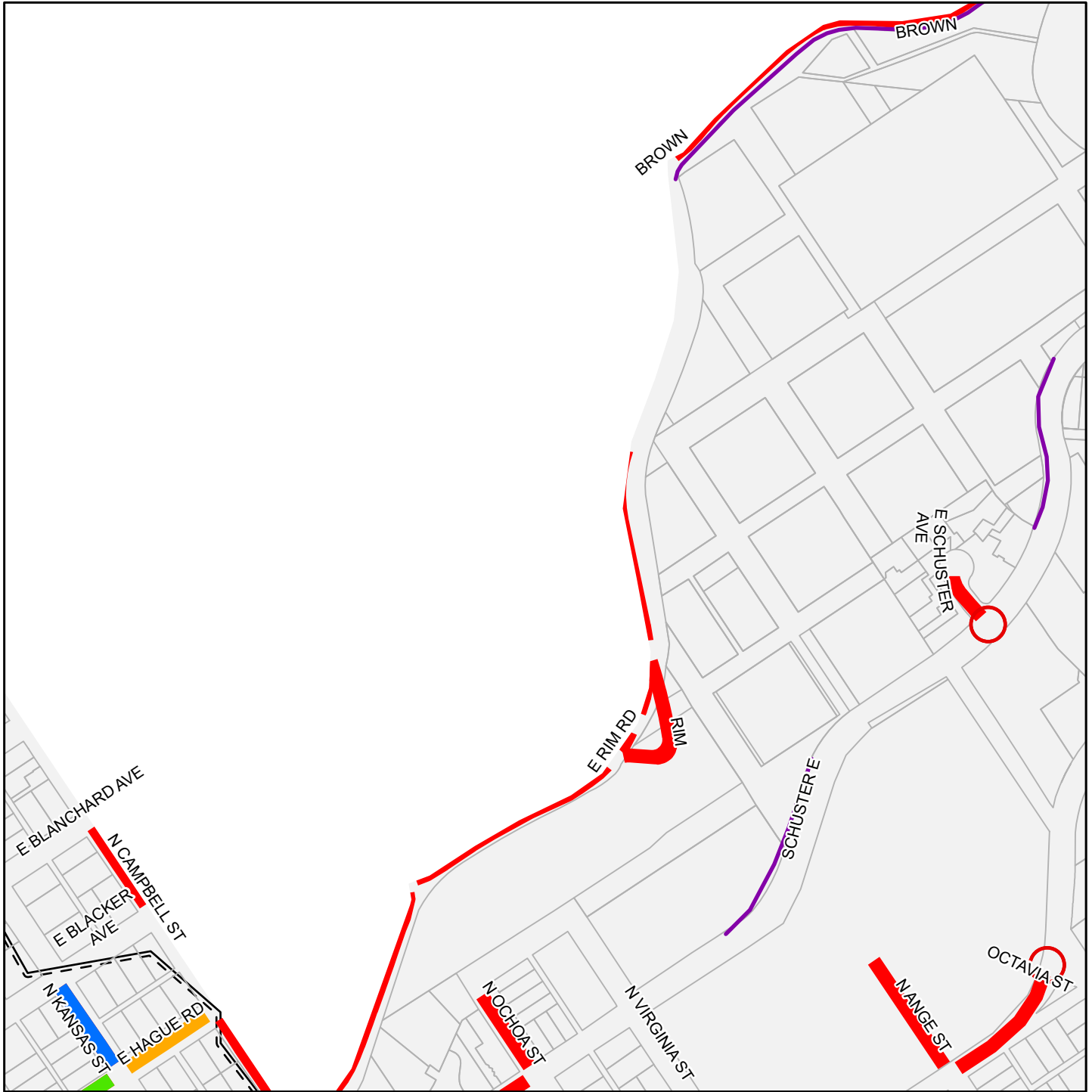


Streetscape Gaps Summary Illumination, Street Trees, Sidewalks


- Missing Sidewalk
- Intersections Without Illumination
- No Trees, No Illumination
- No Trees, Yes Illumination
- Yes Trees, No Illumination
- No Illumination
- Tree Analysis Data Boundary
- Downtown Planning Area



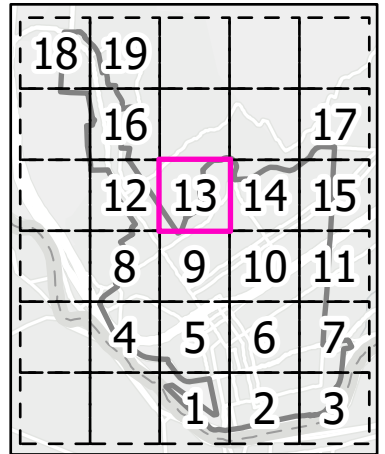
Cell 13



Streetscape Gaps Summary Illumination, Street Trees, Sidewalks




- Missing Sidewalk
- Intersections Without Illumination
- No Trees, No Illumination
- No Trees, Yes Illumination
- Yes Trees, No Illumination
- No Illumination
- Tree Analysis Data Boundary
- Downtown Planning Area



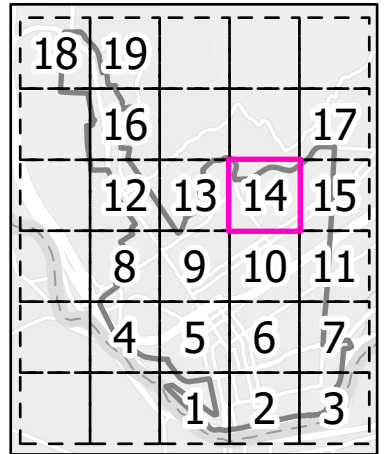
Cell 14



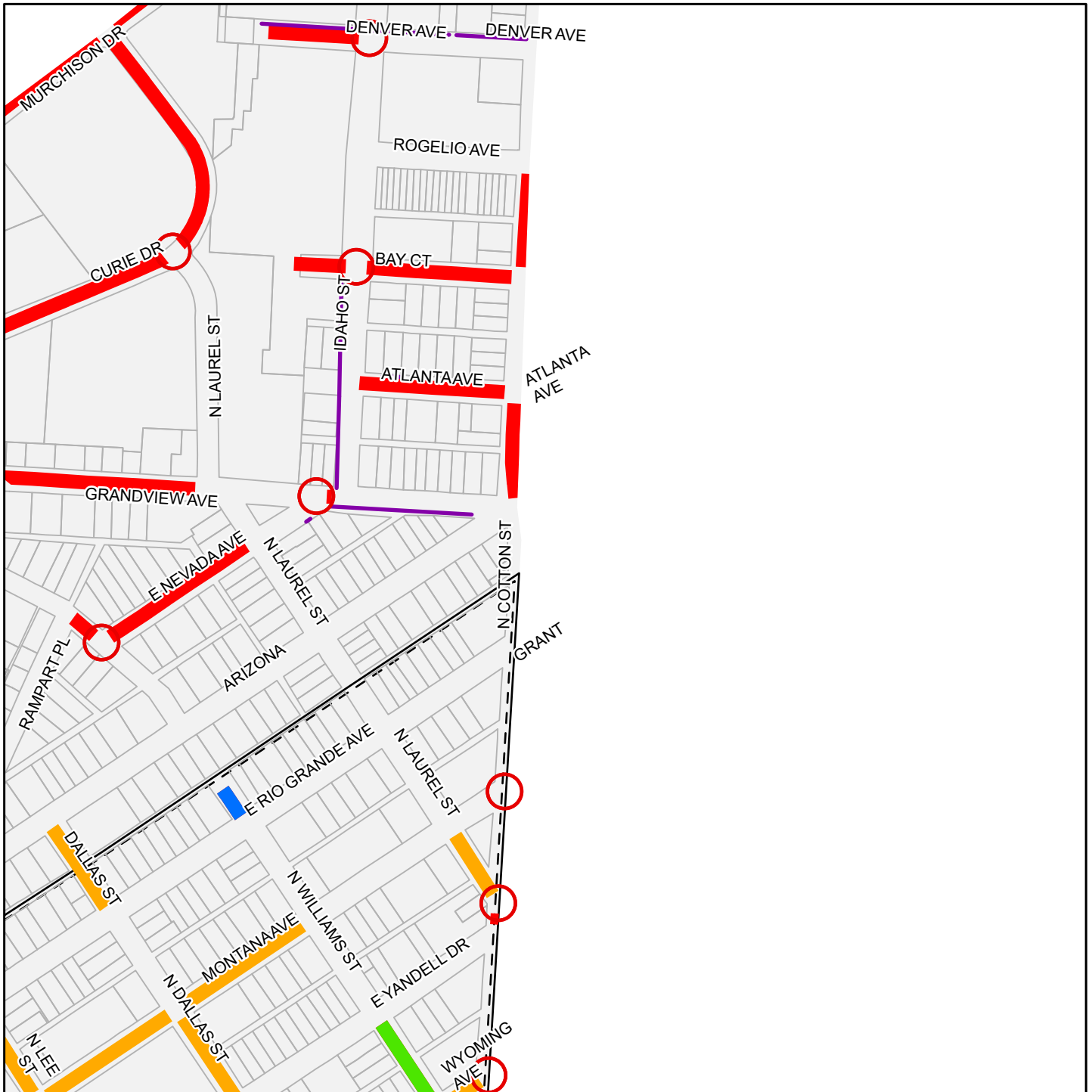
Streetscape Gaps Summary Illumination, Street Trees, Sidewalks



- Missing Sidewalk
- Intersections Without Illumination
- No Trees, No Illumination
- No Trees, Yes Illumination
- Yes Trees, No Illumination
- No Illumination
- Tree Analysis Data Boundary
- Downtown Planning Area

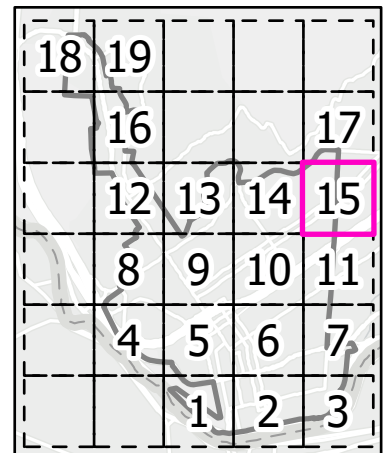



Cell 15

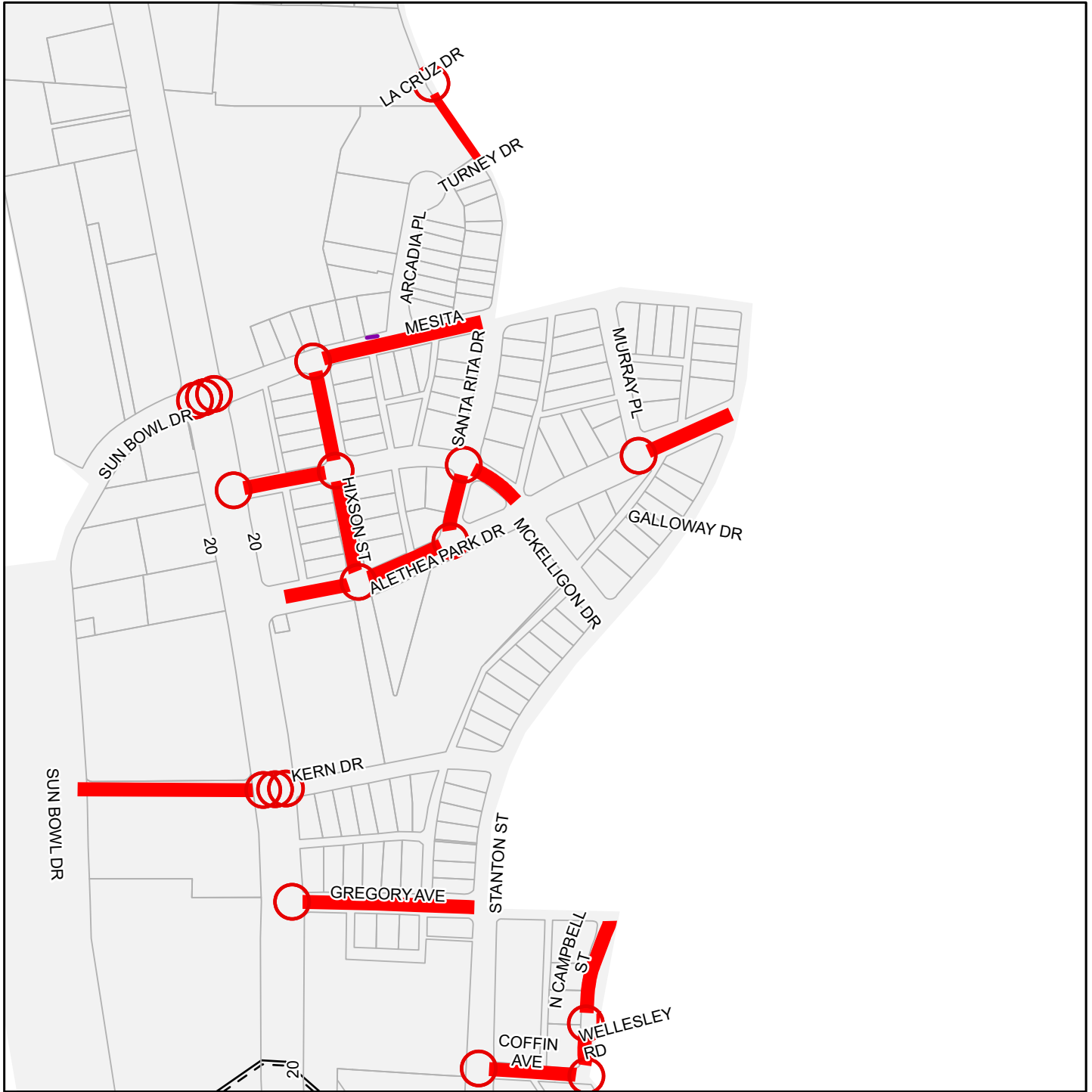


Streetscape Gaps Summary Illumination, Street Trees, Sidewalks

- Missing Sidewalk
- Intersections Without Illumination
- No Trees, No Illumination
- No Trees, Yes Illumination
- Yes Trees, No Illumination
- No Illumination
- Tree Analysis Data Boundary
- Downtown Planning Area

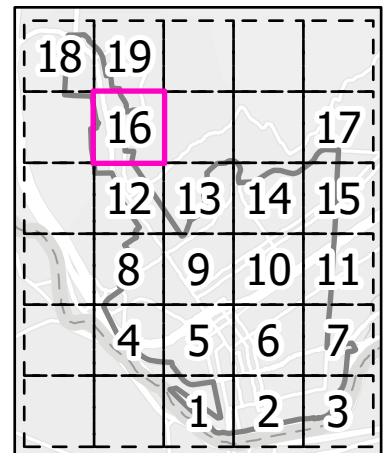



Cell 16

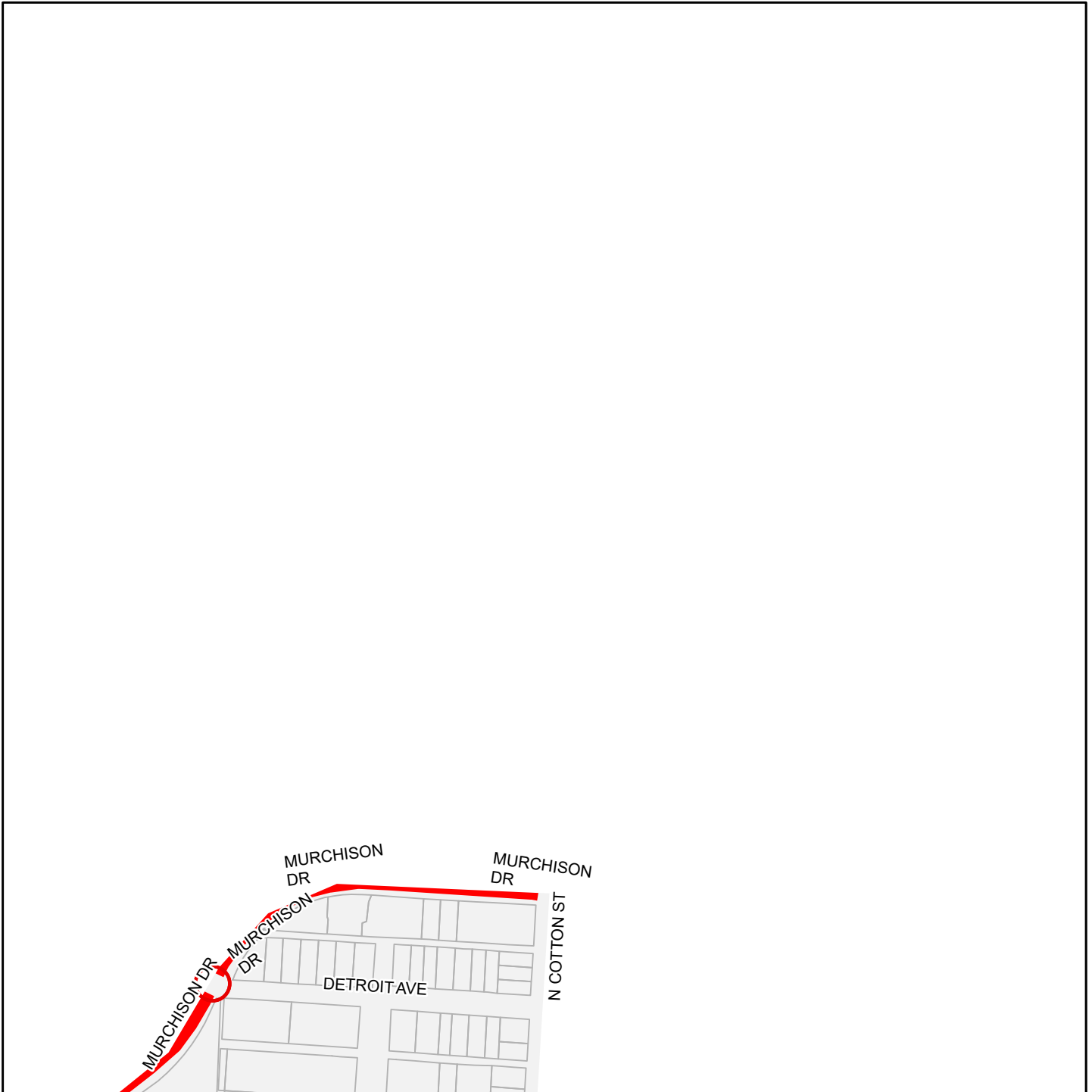


Streetscape Gaps Summary Illumination, Street Trees, Sidewalks


- Missing Sidewalk
- Intersections Without Illumination
- No Trees, No Illumination
- No Trees, Yes Illumination
- Yes Trees, No Illumination
- No Illumination
- Tree Analysis Data Boundary
- Downtown Planning Area



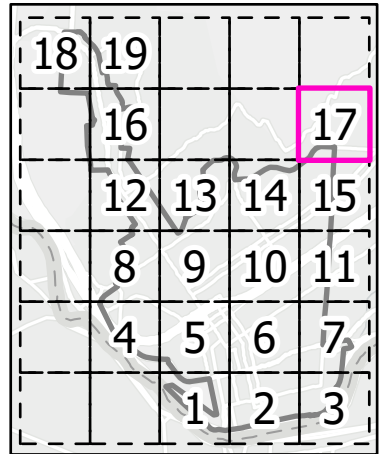
Cell 17



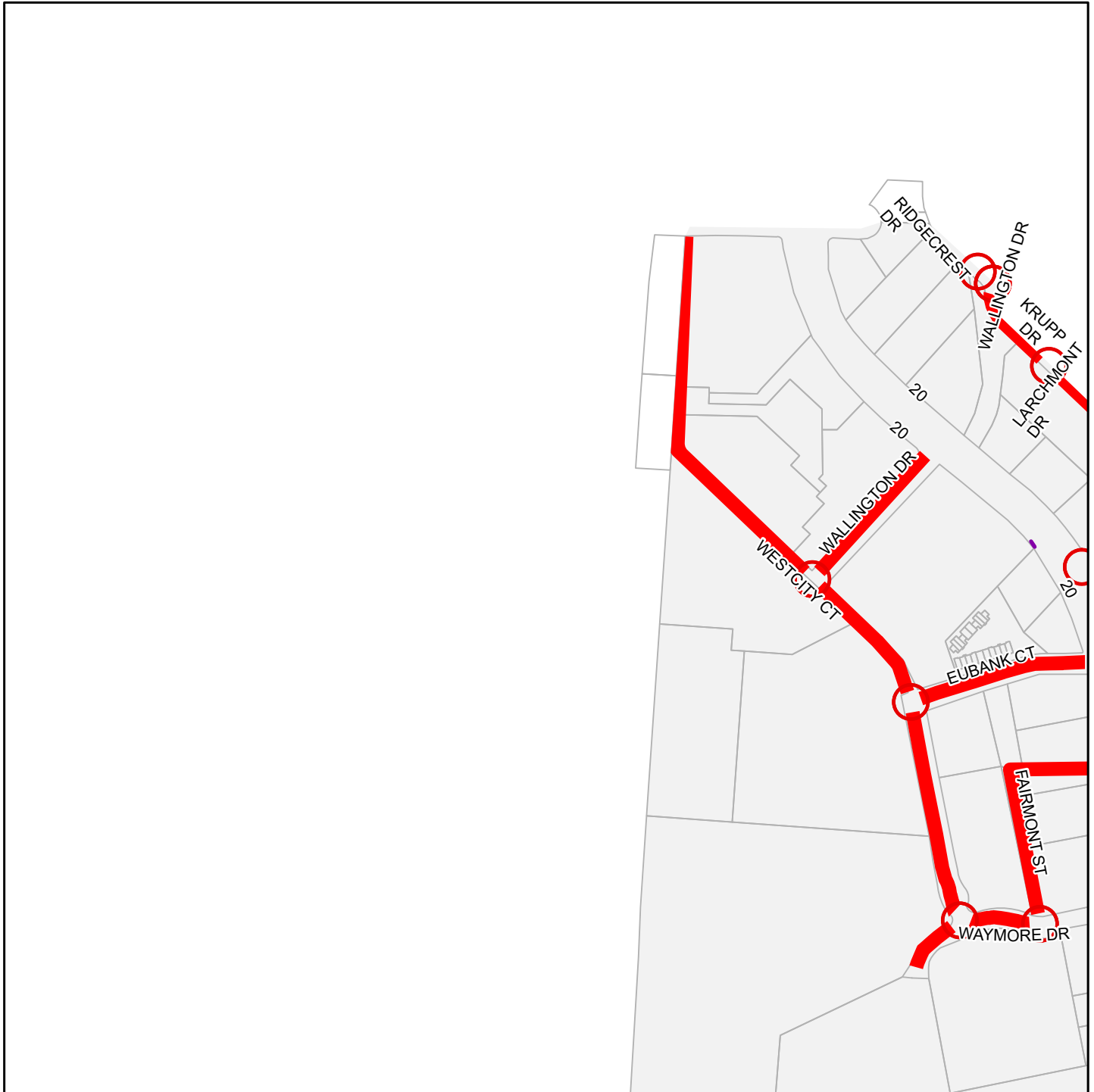
Streetscape Gaps Summary Illumination, Street Trees, Sidewalks




- Missing Sidewalk
- Intersections Without Illumination
- No Trees, No Illumination
- No Trees, Yes Illumination
- Yes Trees, No Illumination
- No Illumination
- Tree Analysis Data Boundary
- Downtown Planning Area



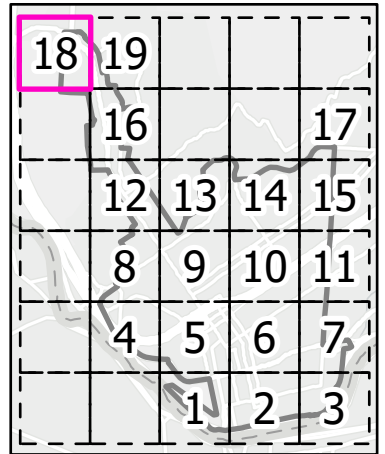
Cell 18



Streetscape Gaps Summary Illumination, Street Trees, Sidewalks




- Missing Sidewalk
- Intersections Without Illumination
- No Trees, No Illumination
- No Trees, Yes Illumination
- Yes Trees, No Illumination
- No Illumination
- Tree Analysis Data Boundary
- Downtown Planning Area



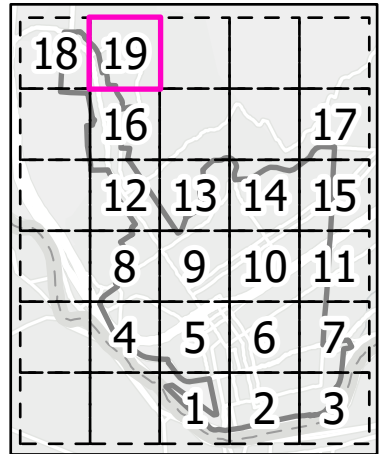
Cell 19




Streetscape Gaps Summary Illumination, Street Trees, Sidewalks



- Missing Sidewalk
- Intersections Without Illumination
- No Trees, No Illumination
- No Trees, Yes Illumination
- Yes Trees, No Illumination
- No Illumination
- Tree Analysis Data Boundary
- Downtown Planning Area



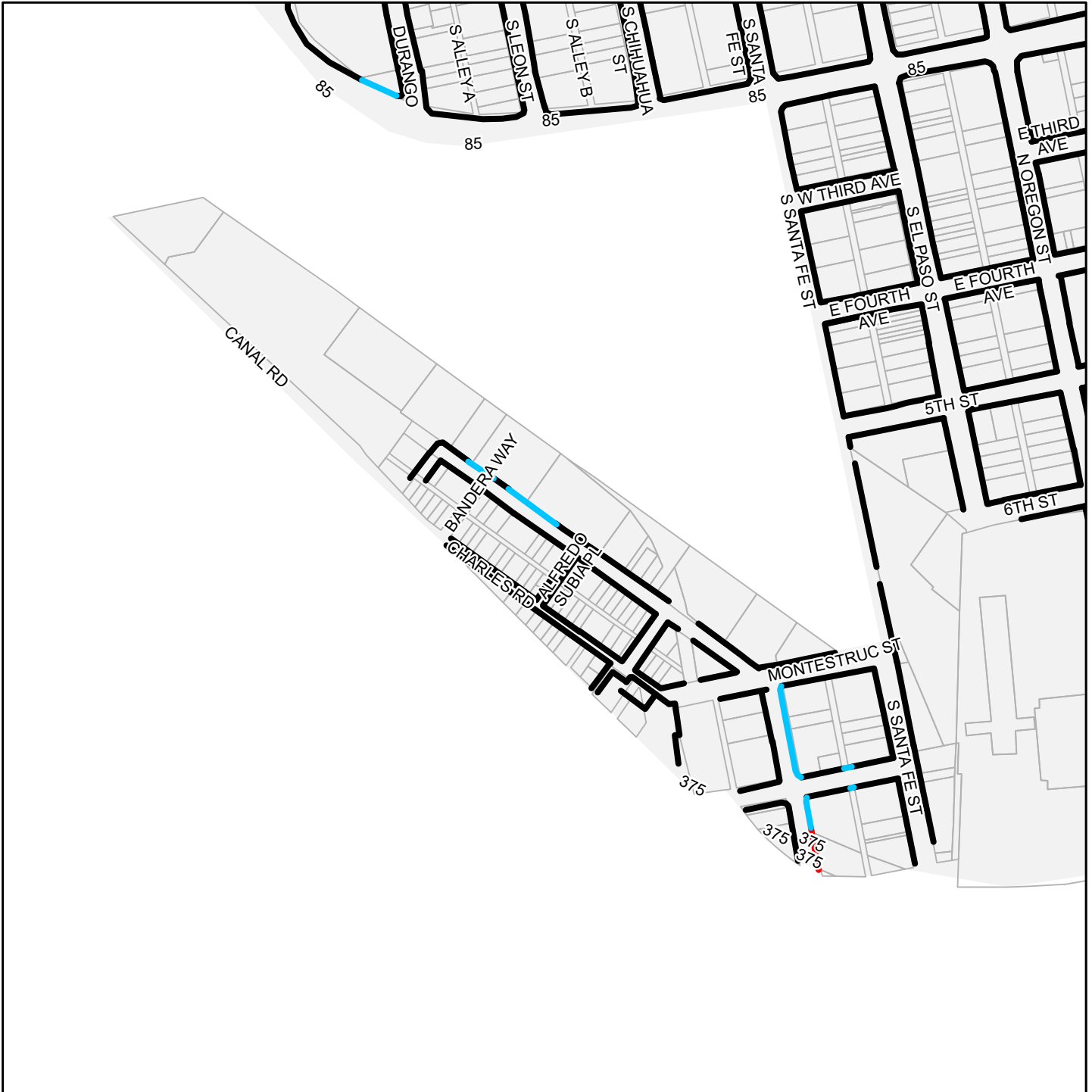


0.5





█ Miles

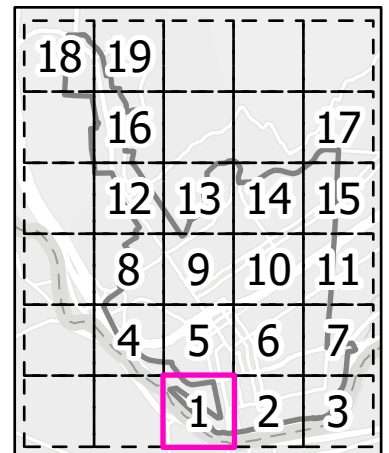

█ Downtown Planning Area

Cell 1




Sidewalk Condition





-  Sidewalk
-  Missing Sidewalk
-  Other (Undergoing Improvements, Pavement)
-  Downtown Planning Area

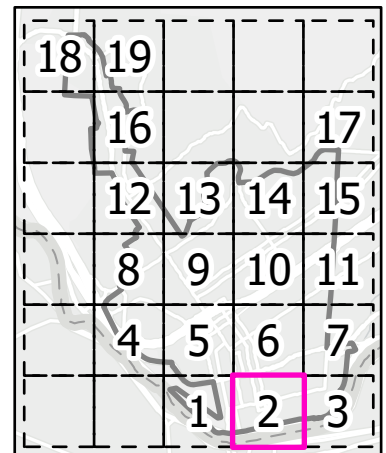



Cell 2




Sidewalk Condition





-  Sidewalk
-  Missing Sidewalk
-  Other (Undergoing Improvements, Pavement)
-  Downtown Planning Area

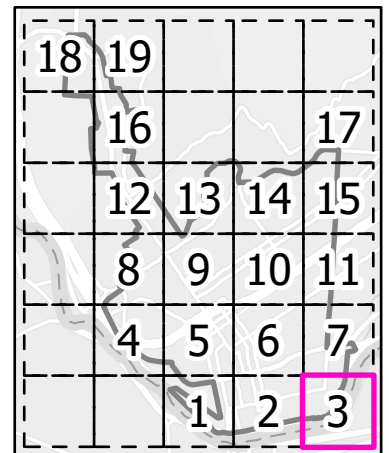



Cell 3

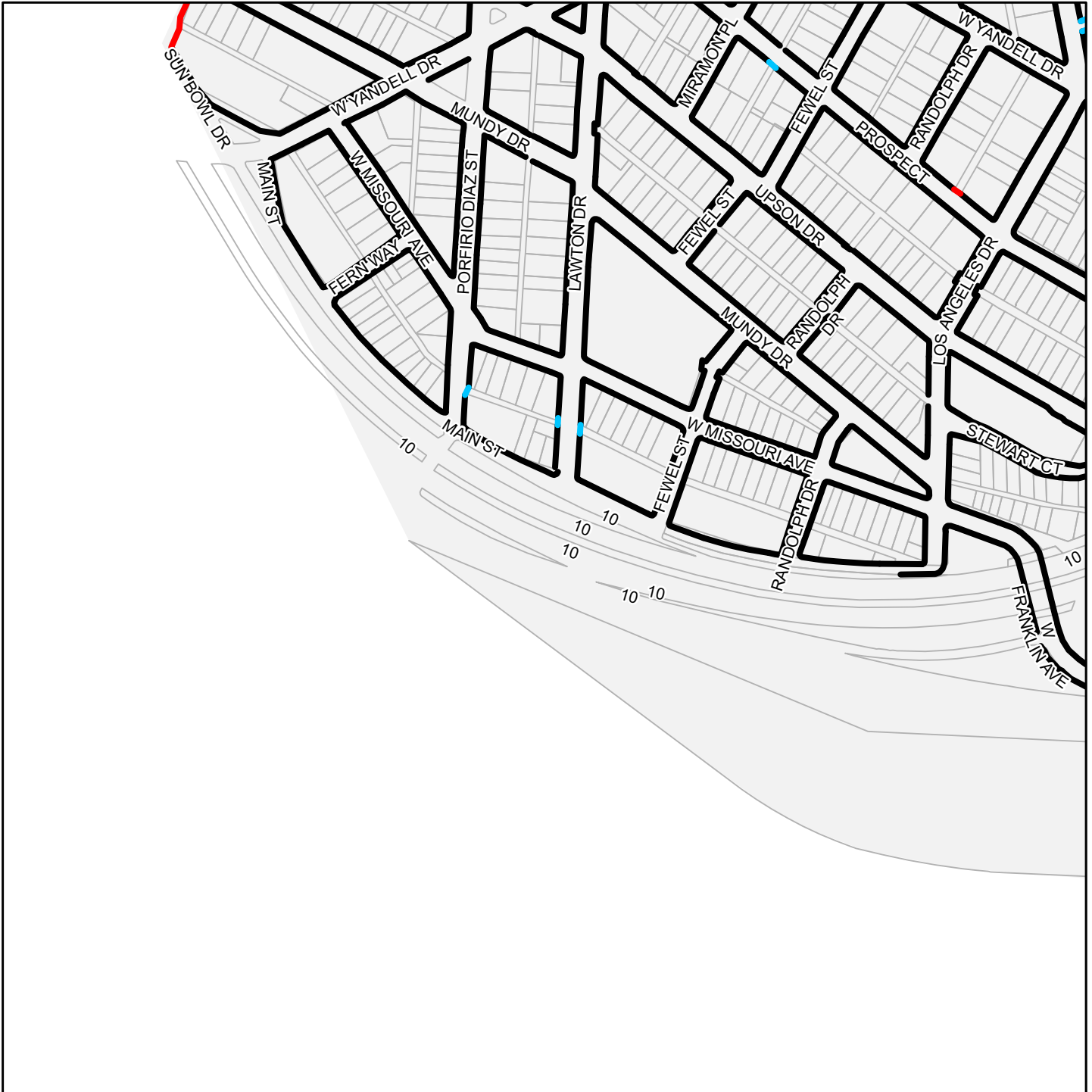


Sidewalk Condition





-  Sidewalk
-  Missing Sidewalk
-  Other (Undergoing Improvements, Pavement)
-  Downtown Planning Area

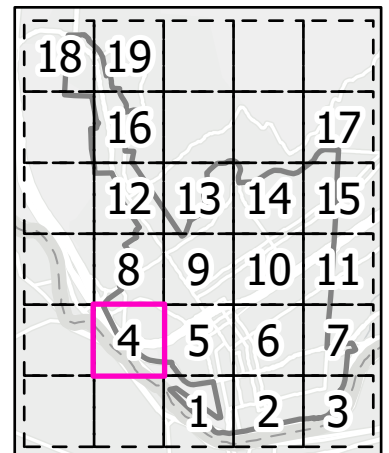



Cell 4

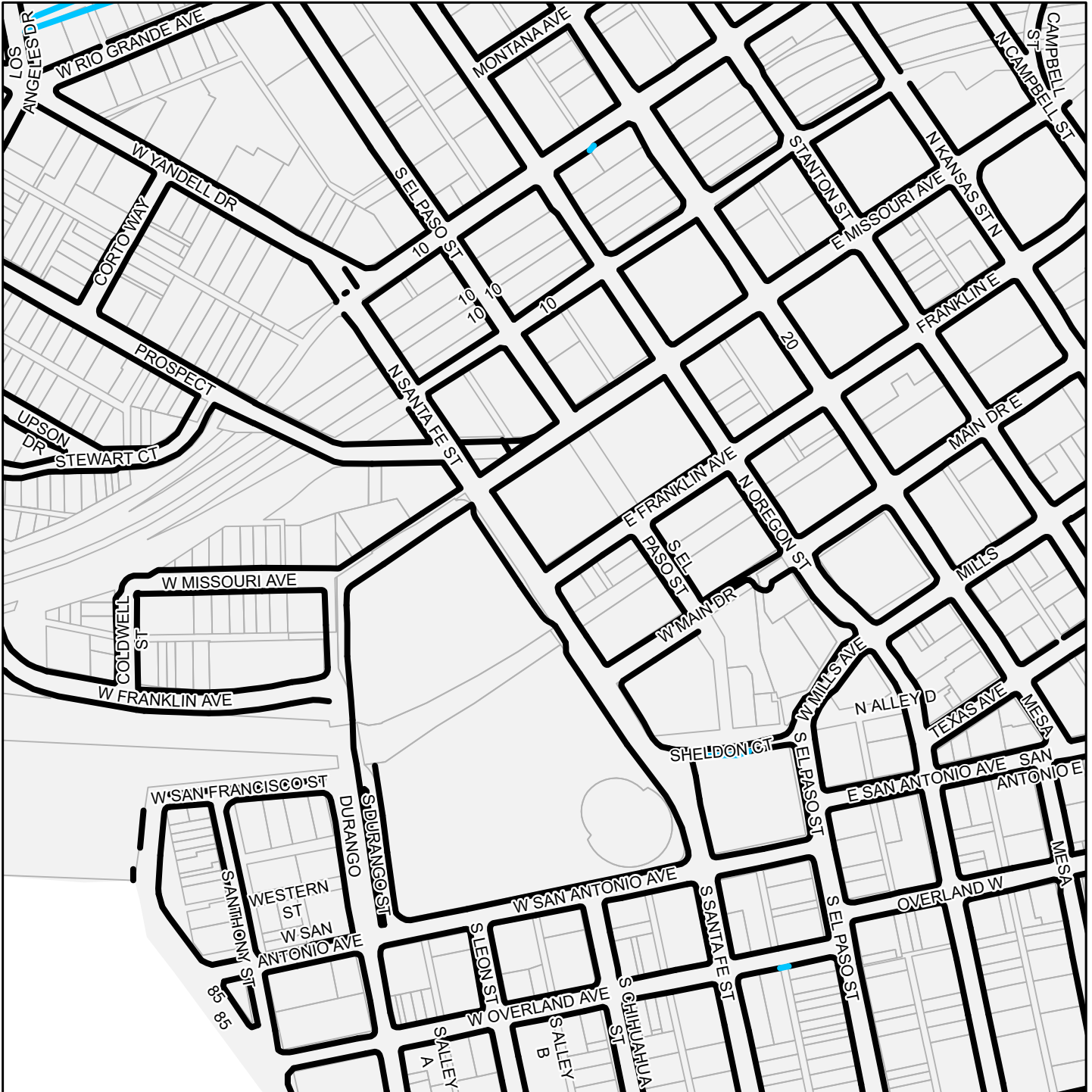


Sidewalk Condition





-  Sidewalk
-  Missing Sidewalk
-  Other (Undergoing Improvements, Pavement)
-  Downtown Planning Area

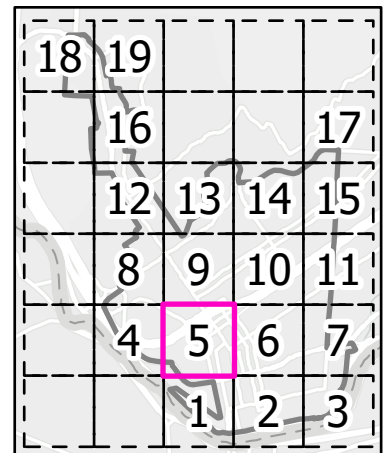



Cell 5



Sidewalk Condition

-  Sidewalk
-  Missing Sidewalk
-  Other (Undergoing Improvements, Pavement)
-  Downtown Planning Area

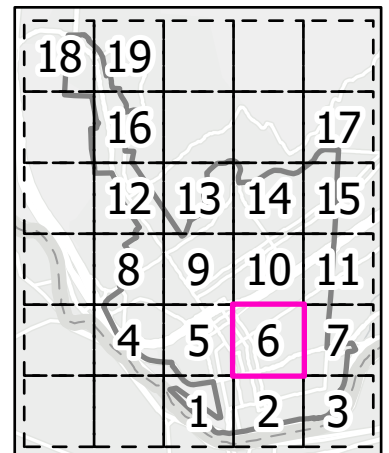



Cell 6

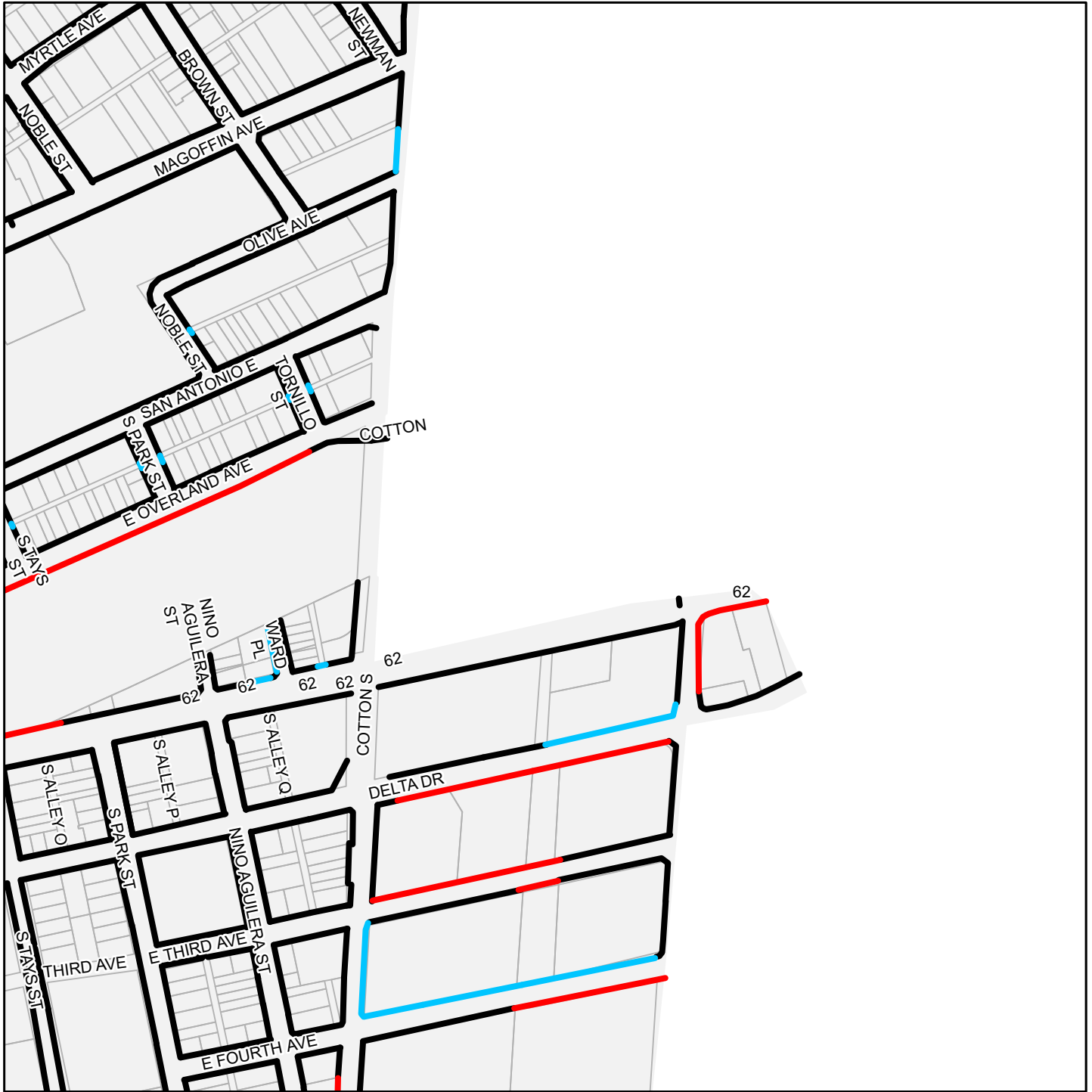


Sidewalk Condition

- Sidewalk
- Missing Sidewalk
- Other (Undergoing Improvements, Pavement)
- Downtown Planning Area

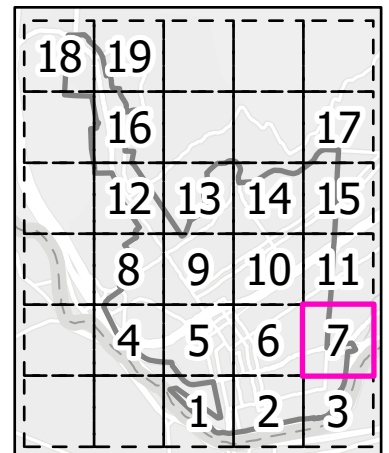



Cell 7

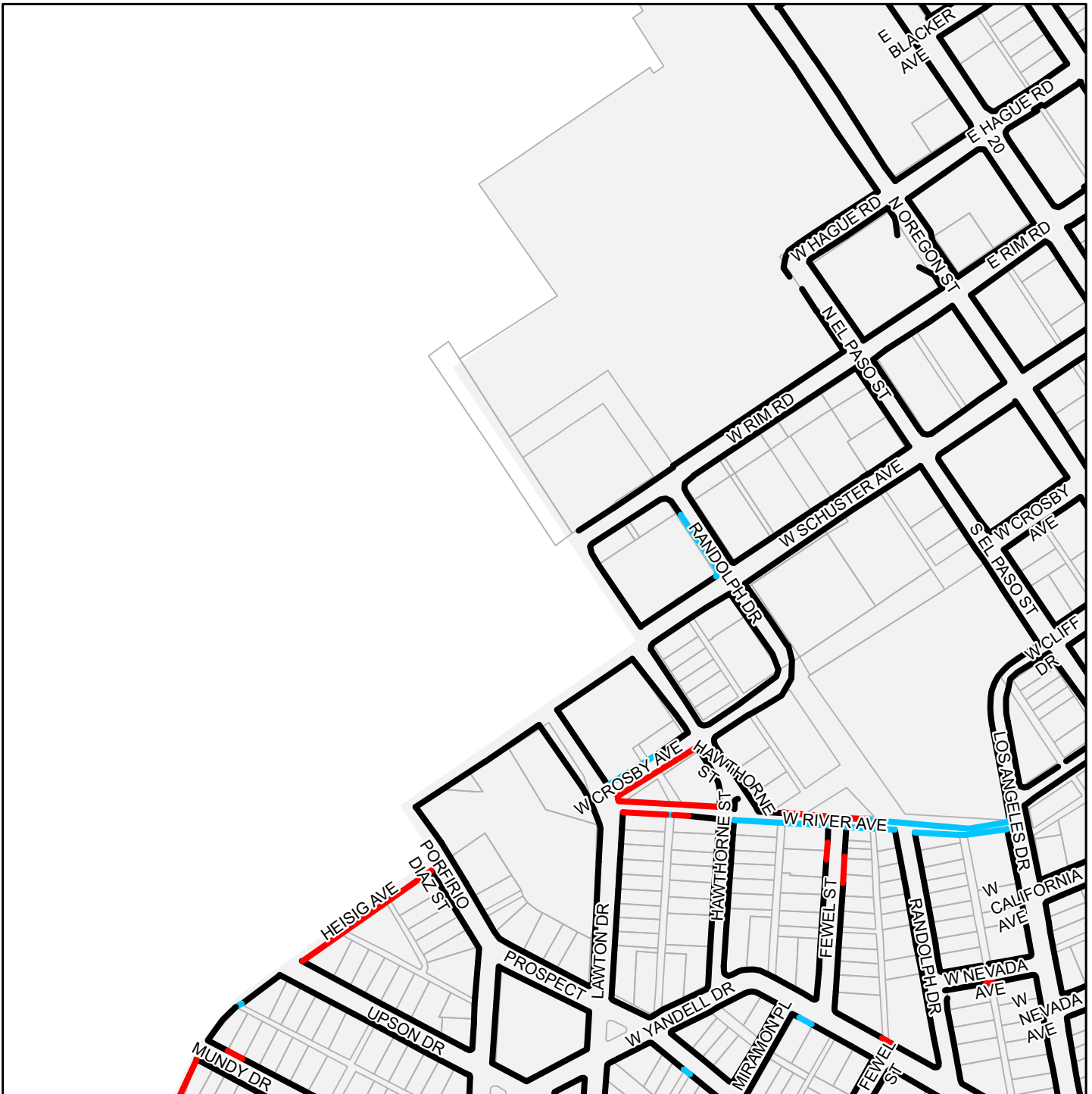


Sidewalk Condition

- Sidewalk
- Missing Sidewalk
- Other (Undergoing Improvements, Pavement)
- Downtown Planning Area

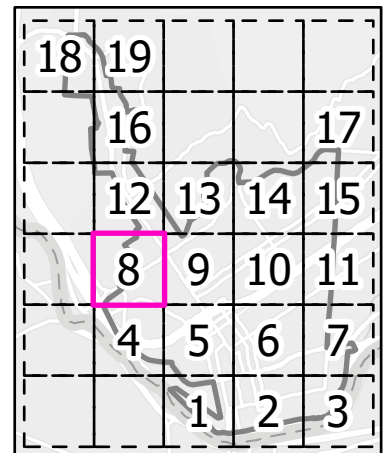



Cell 8

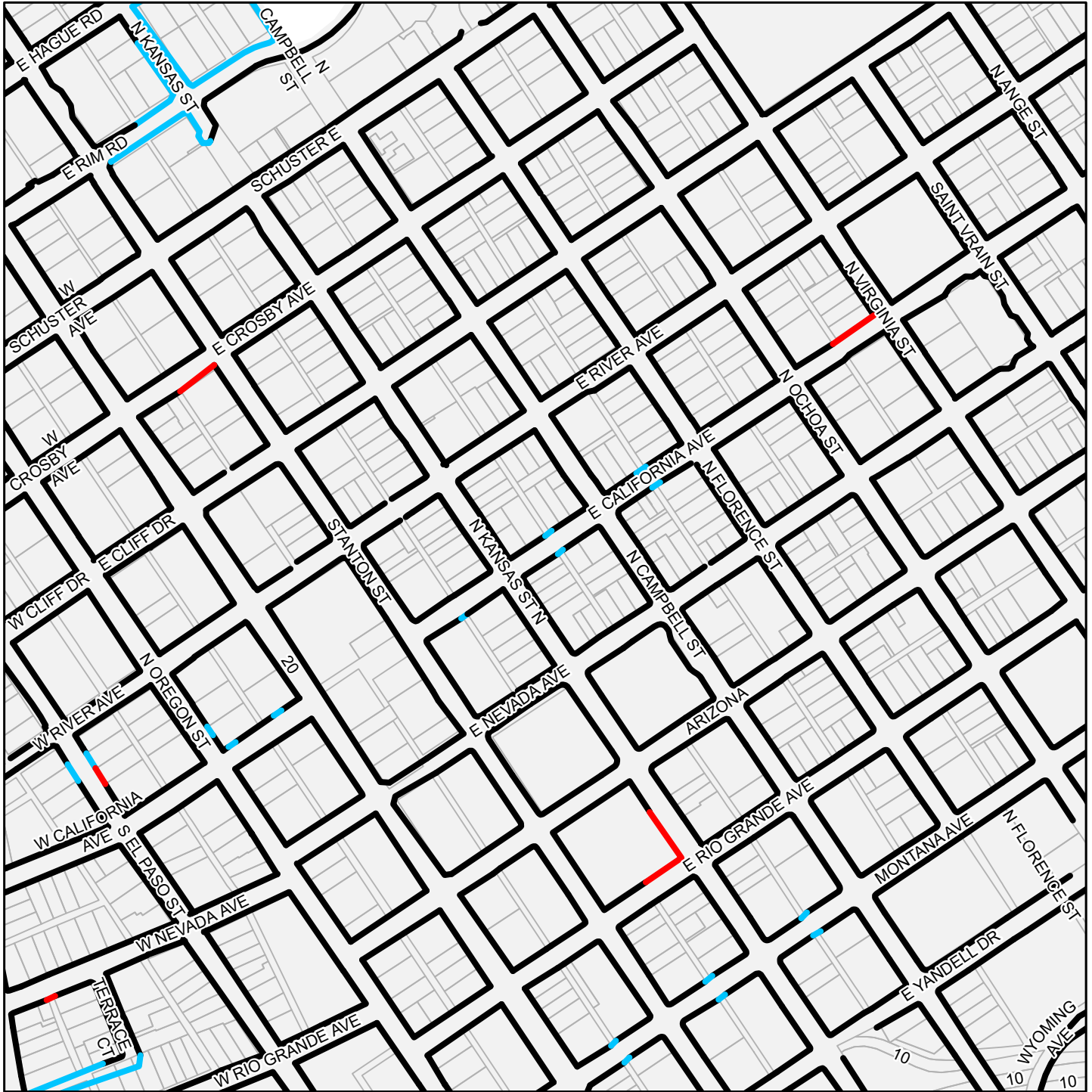


Sidewalk Condition

- Sidewalk
- Missing Sidewalk
- Other (Undergoing Improvements, Pavement)
- Downtown Planning Area

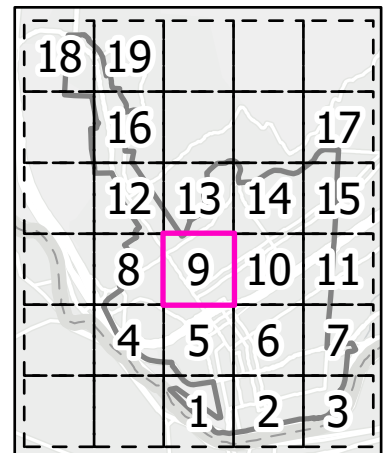



Cell 9

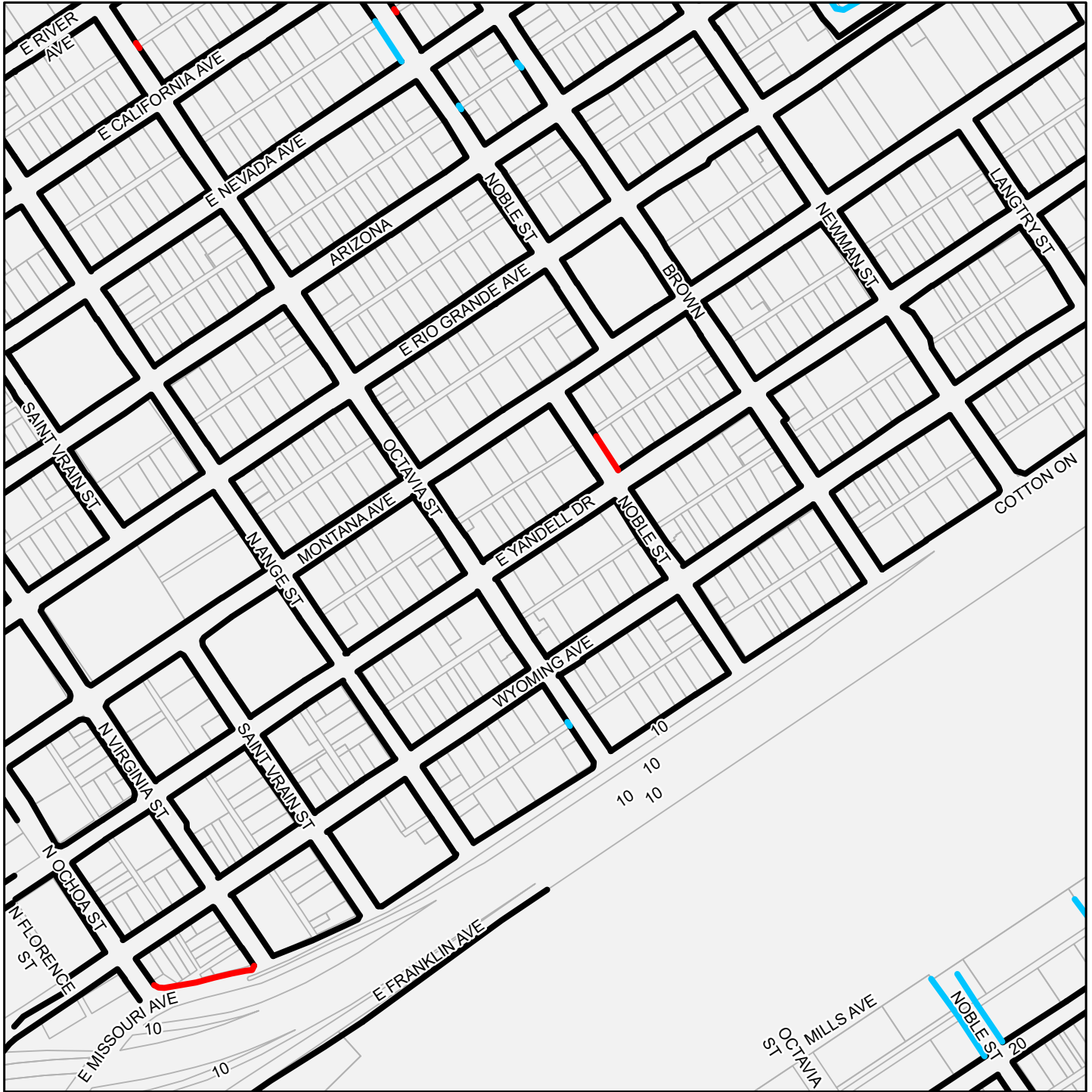


Sidewalk Condition





- Sidewalk
- Missing Sidewalk
- Other (Undergoing Improvements, Pavement)
- Downtown Planning Area

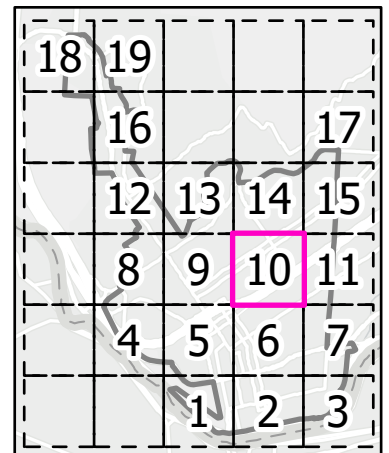



Cell 10

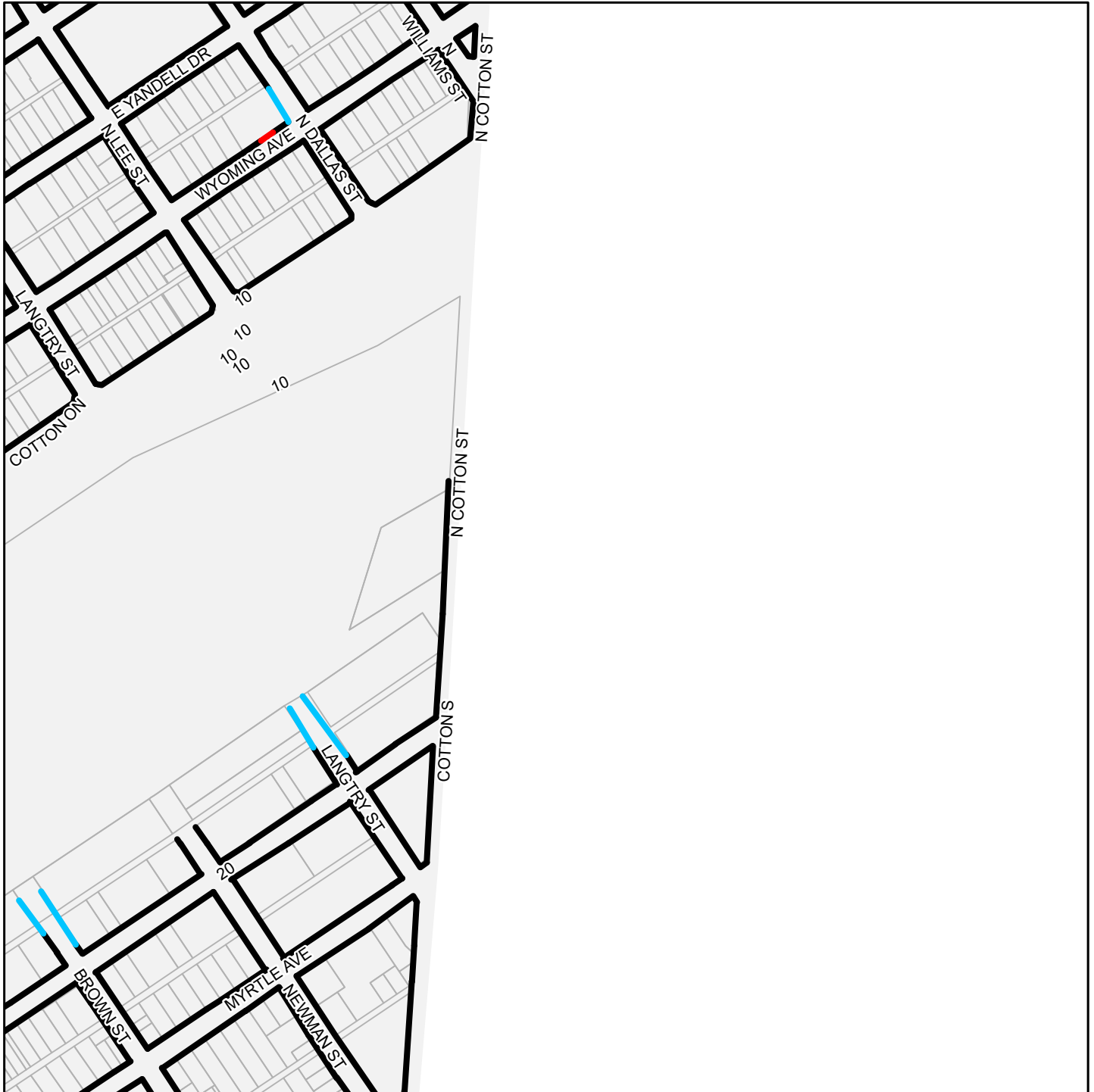


Sidewalk Condition





-  Sidewalk
-  Missing Sidewalk
-  Other (Undergoing Improvements, Pavement)
-  Downtown Planning Area

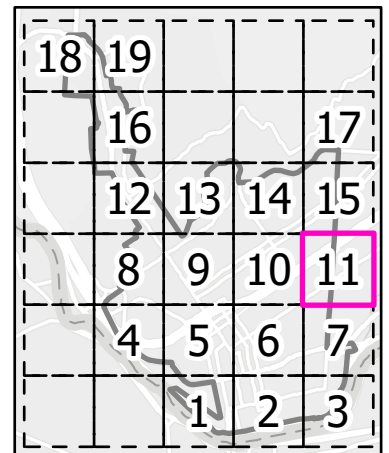



Cell 11

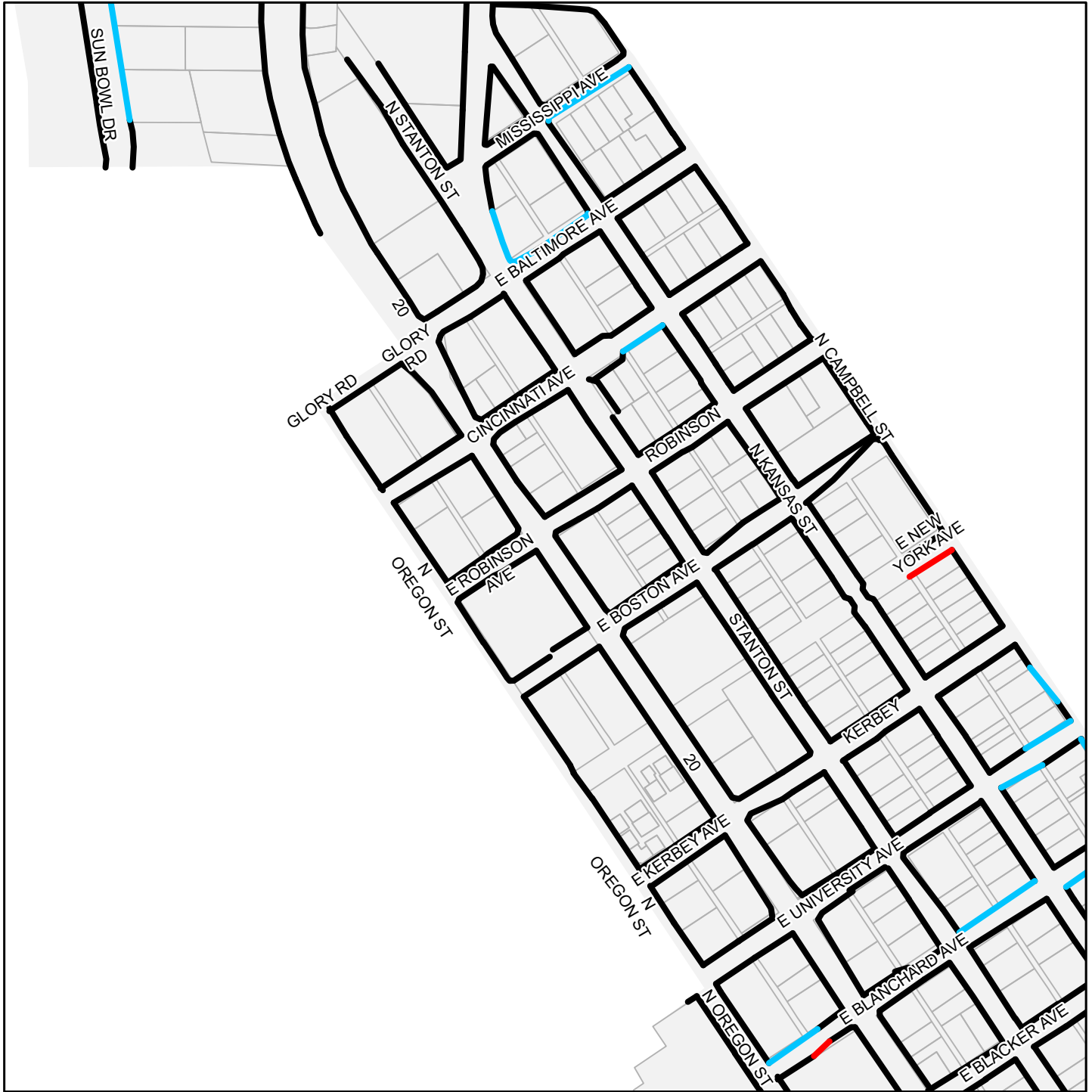


Sidewalk Condition





-  Sidewalk
-  Missing Sidewalk
-  Other (Undergoing Improvements, Pavement)
-  Downtown Planning Area

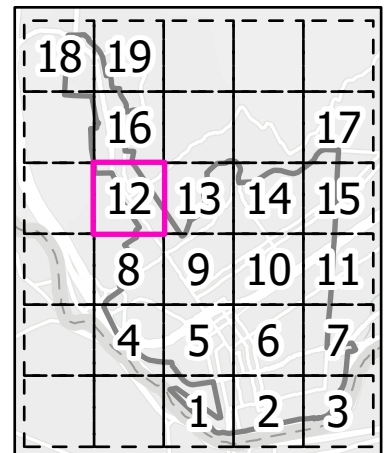



Cell 12



Sidewalk Condition





-  Sidewalk
-  Missing Sidewalk
-  Other (Undergoing Improvements, Pavement)
-  Downtown Planning Area

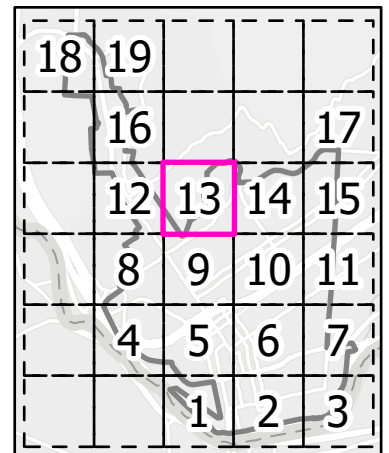



Cell 13



Sidewalk Condition





-  Sidewalk
-  Missing Sidewalk
-  Other (Undergoing Improvements, Pavement)
-  Downtown Planning Area

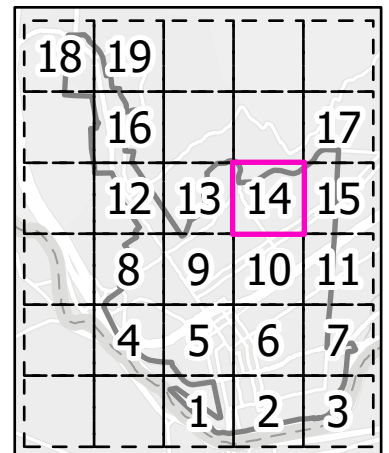



Cell 14

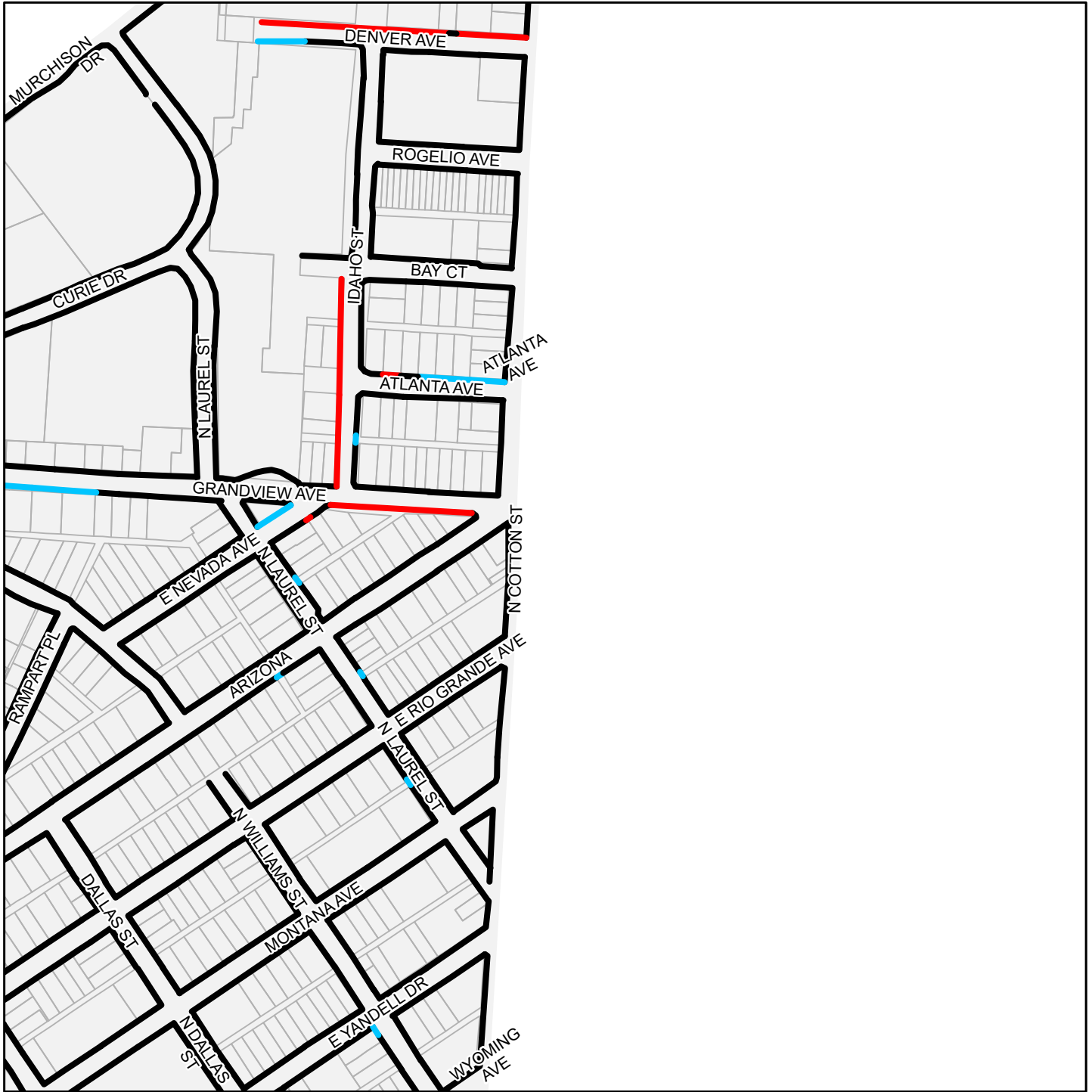


Sidewalk Condition





-  Sidewalk
-  Missing Sidewalk
-  Other (Undergoing Improvements, Pavement)
-  Downtown Planning Area

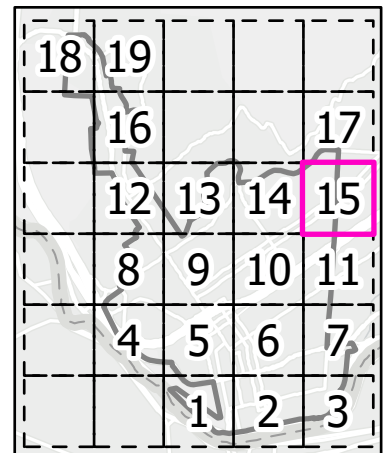



Cell 15



Sidewalk Condition

-  Sidewalk
-  Missing Sidewalk
-  Other (Undergoing Improvements, Pavement)
-  Downtown Planning Area

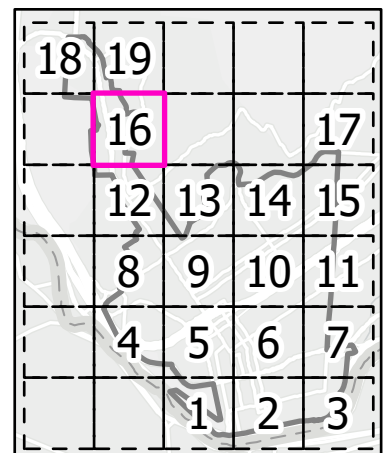



Cell 16

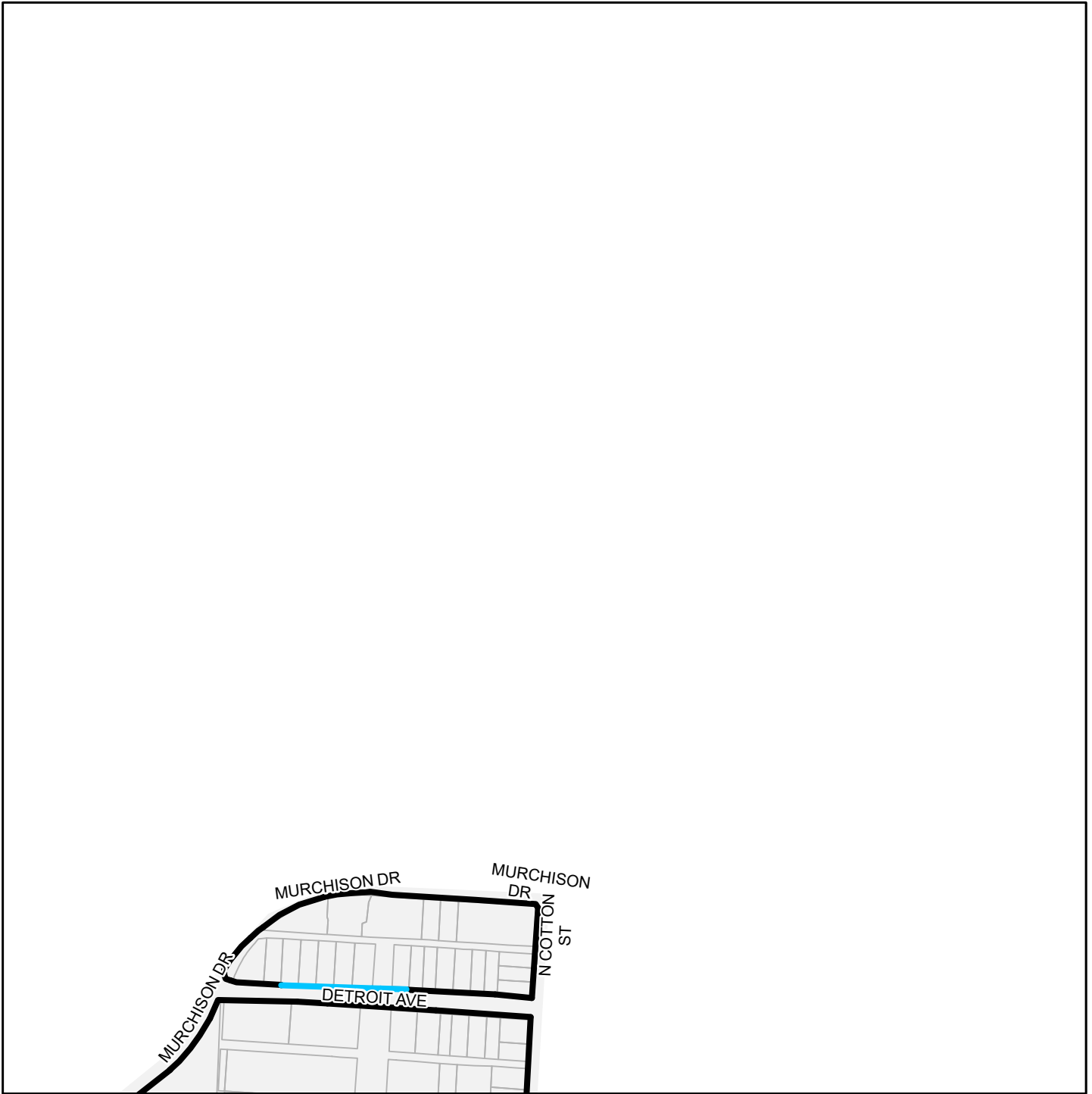


Sidewalk Condition





- Sidewalk
- Missing Sidewalk
- Other (Undergoing Improvements, Pavement)
- Downtown Planning Area

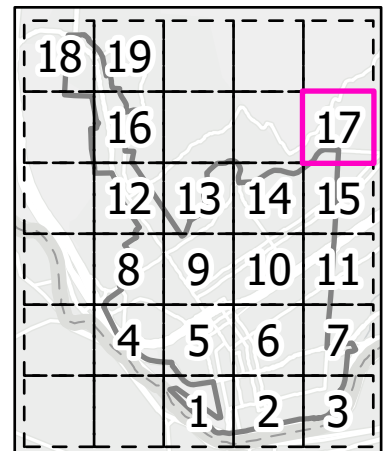



Cell 17

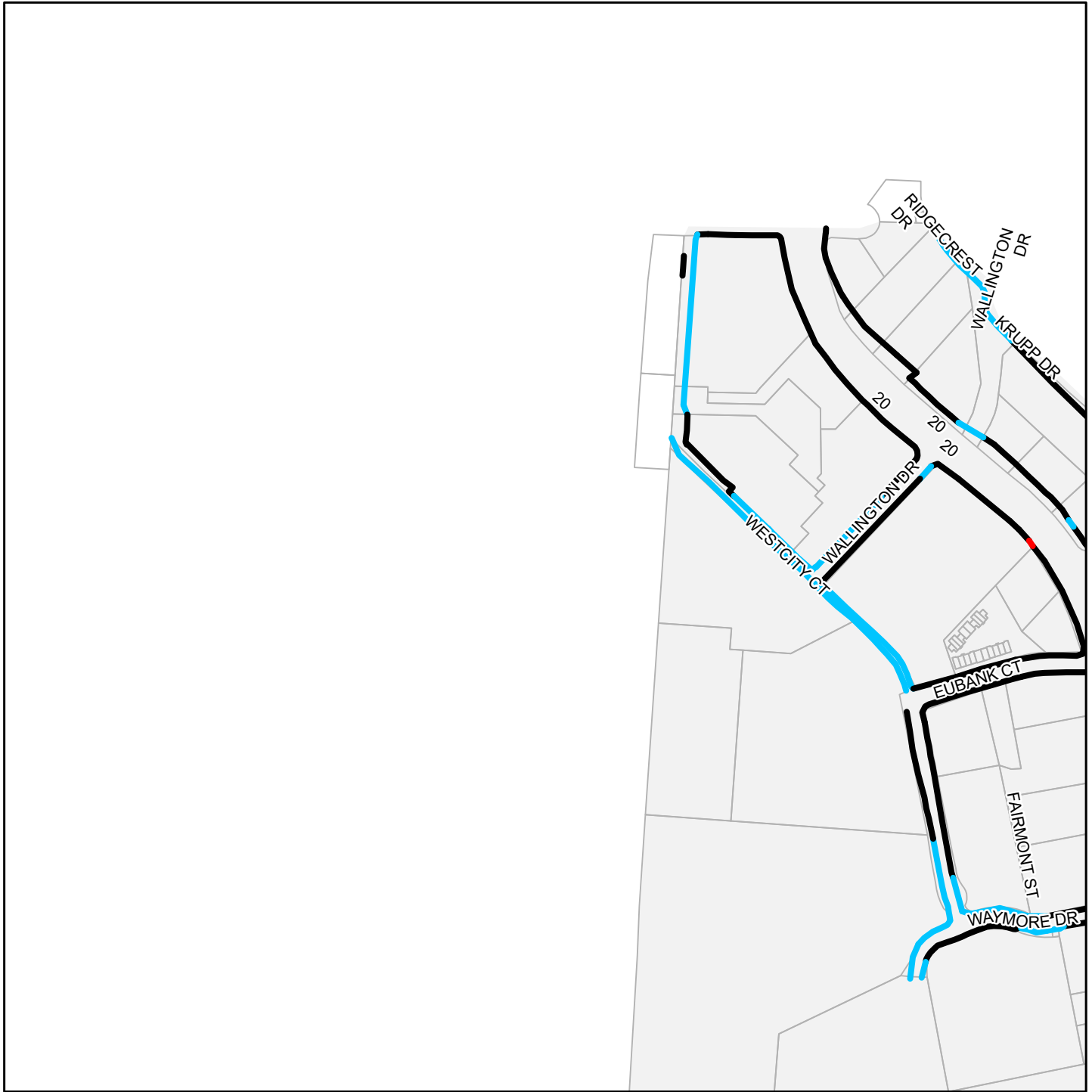


Sidewalk Condition





-  Sidewalk
-  Missing Sidewalk
-  Other (Undergoing Improvements, Pavement)
-  Downtown Planning Area

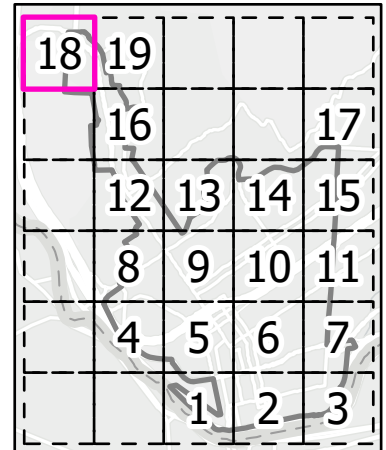



Cell 18



Sidewalk Condition





-  Sidewalk
-  Missing Sidewalk
-  Other (Undergoing Improvements, Pavement)
-  Downtown Planning Area

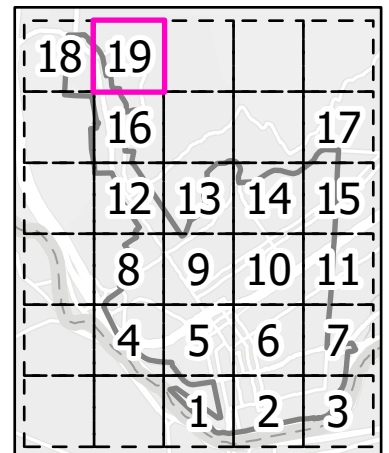




Cell 19



Sidewalk Condition

-  Sidewalk
-  Missing Sidewalk
-  Other (Undergoing Improvements, Pavement)
-  Downtown Planning Area





0.5









█ Miles

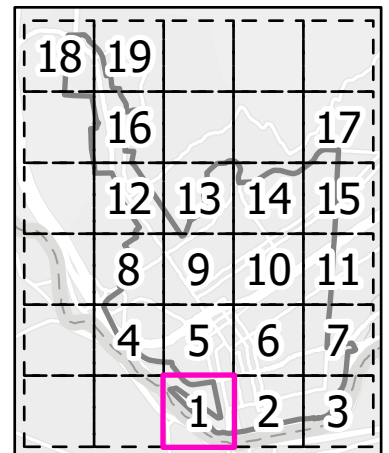

█ Downtown Planning Area

Cell 1

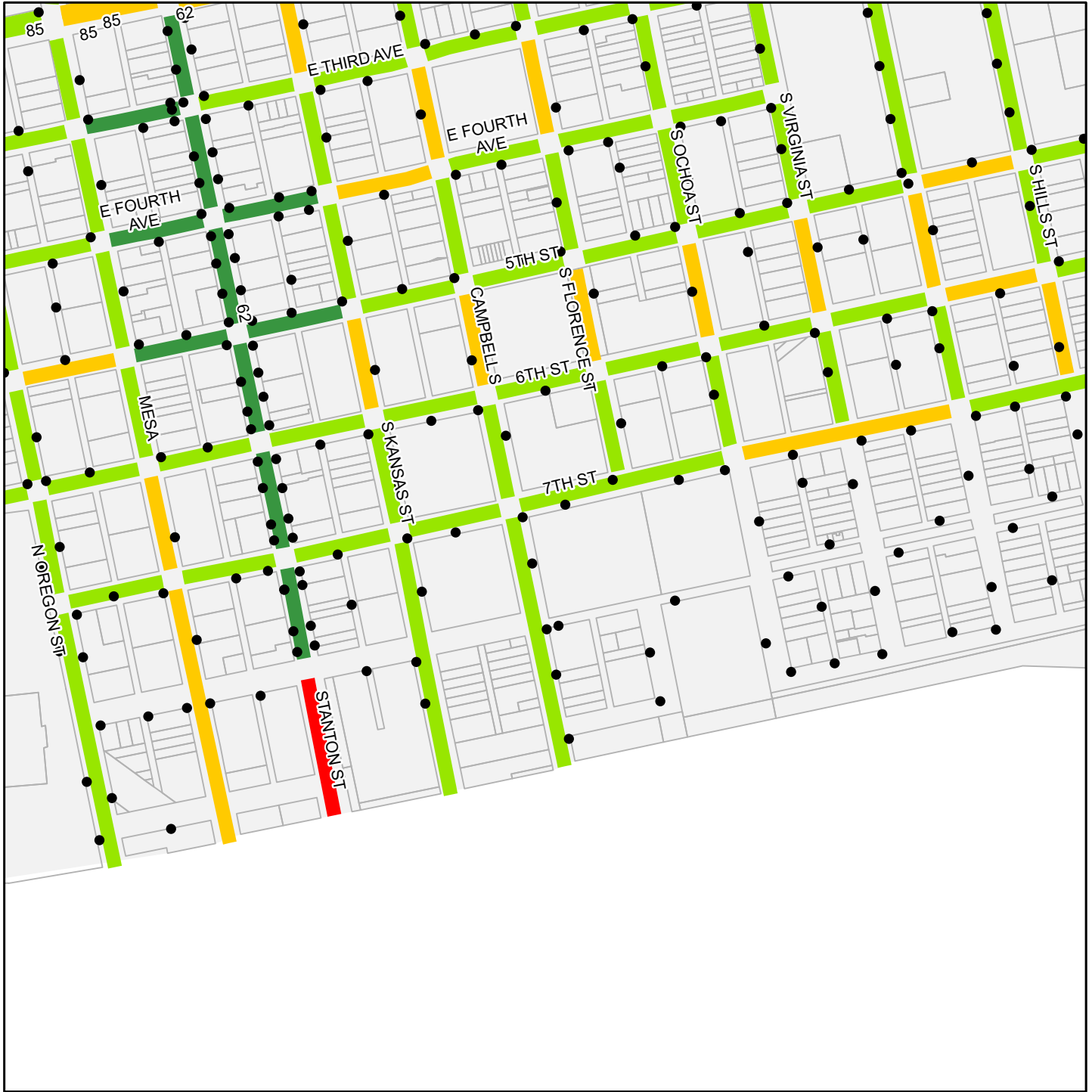


Illumination: Lights Per 100 Linear Feet









-  Intersections Without Illumination
-  No Illumination
-  < .5 Lights Per 100 Linear Feet
-  < 1 Lights Per 100 Linear Feet
-  < 4 Lights Per 100 Linear Feet
-  4 or More Lights Per 100 Linear Feet
-  Illumination
-  Downtown Planning Area

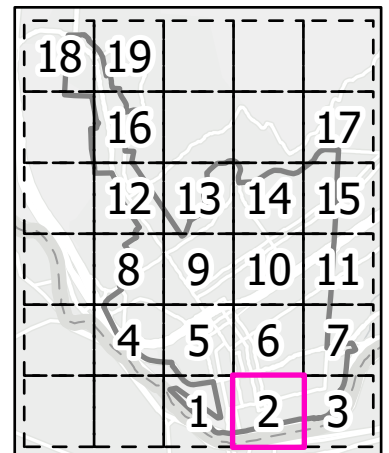



Cell 2



Illumination: Lights Per 100 Linear Feet









-  Intersections Without Illumination
-  No Illumination
-  < .5 Lights Per 100 Linear Feet
-  < 1 Lights Per 100 Linear Feet
-  < 4 Lights Per 100 Linear Feet
-  4 or More Lights Per 100 Linear Feet
-  Illumination
-  Downtown Planning Area

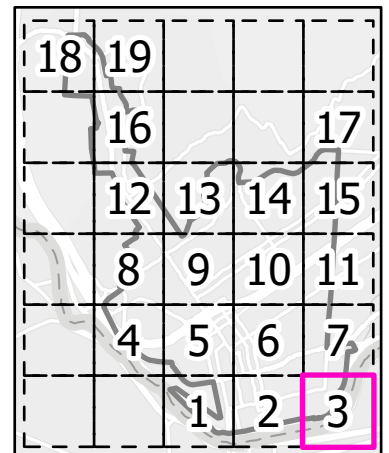



Cell 3

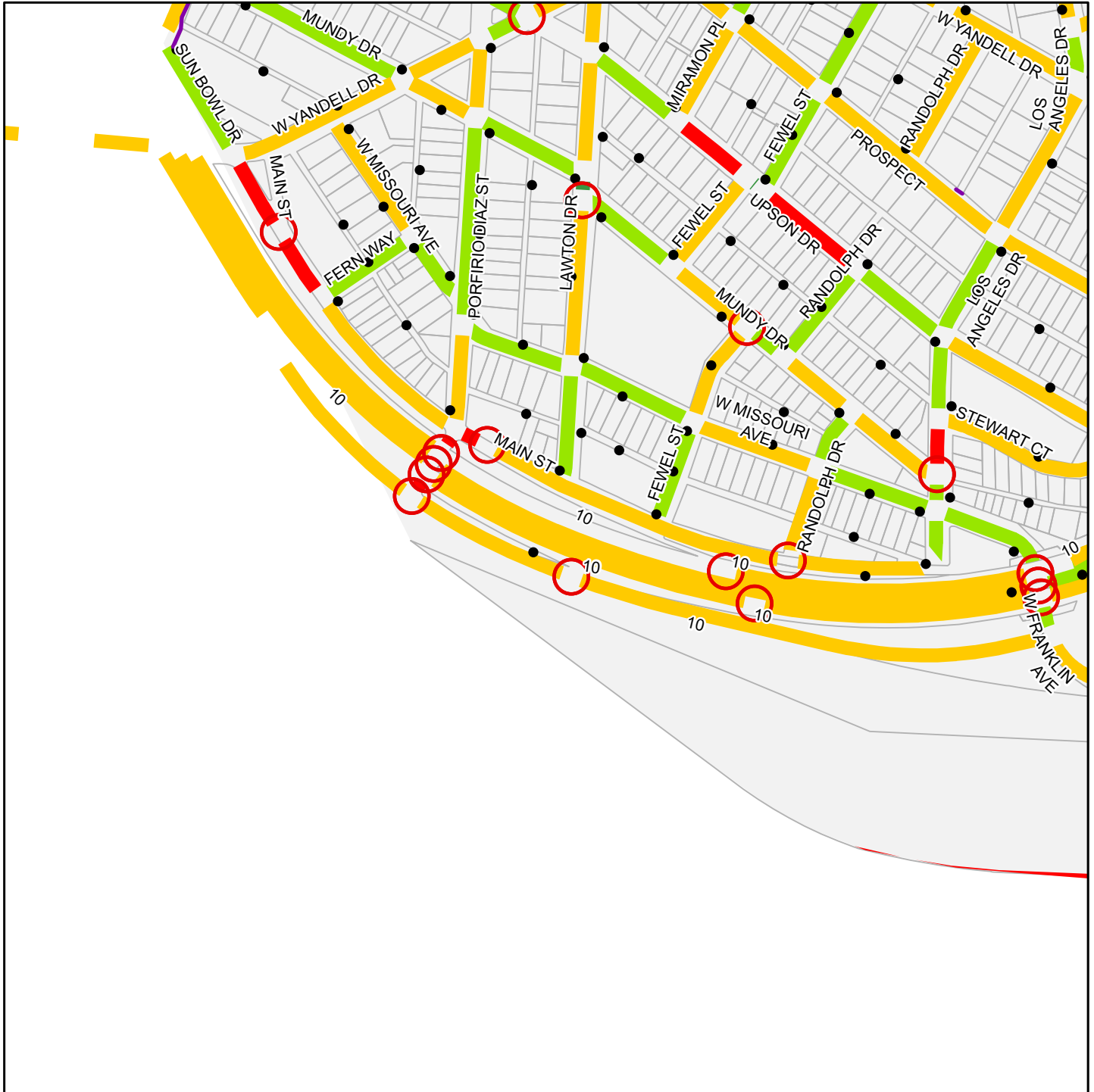


Illumination: Lights Per 100 Linear Feet









-  Intersections Without Illumination
-  No Illumination
-  < .5 Lights Per 100 Linear Feet
-  < 1 Lights Per 100 Linear Feet
-  < 4 Lights Per 100 Linear Feet
-  4 or More Lights Per 100 Linear Feet
-  Illumination
-  Downtown Planning Area

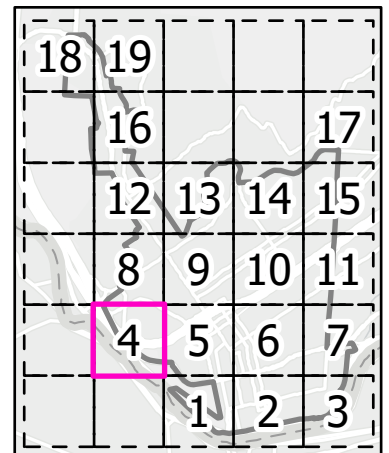



Cell 4



Illumination: Lights Per 100 Linear Feet









-  Intersections Without Illumination
-  No Illumination
-  < .5 Lights Per 100 Linear Feet
-  < 1 Lights Per 100 Linear Feet
-  < 4 Lights Per 100 Linear Feet
-  4 or More Lights Per 100 Linear Feet
-  Illumination
-  Downtown Planning Area

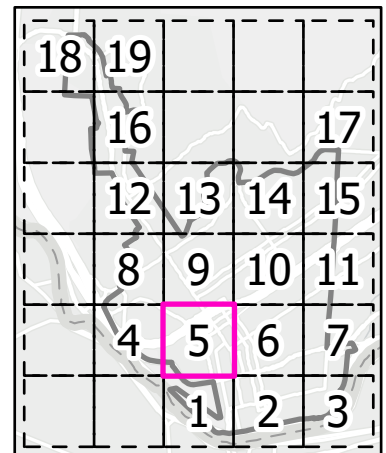



Cell 5



Illumination: Lights Per 100 Linear Feet









-  Intersections Without Illumination
-  No Illumination
-  < .5 Lights Per 100 Linear Feet
-  < 1 Lights Per 100 Linear Feet
-  < 4 Lights Per 100 Linear Feet
-  4 or More Lights Per 100 Linear Feet
-  Illumination
-  Downtown Planning Area

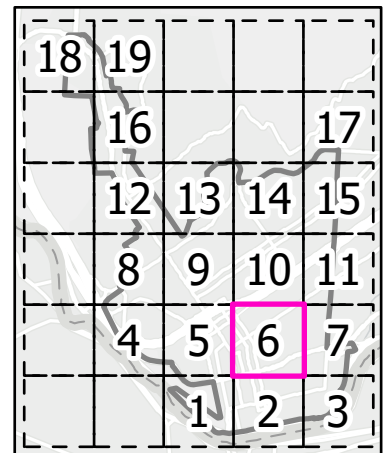



Cell 6

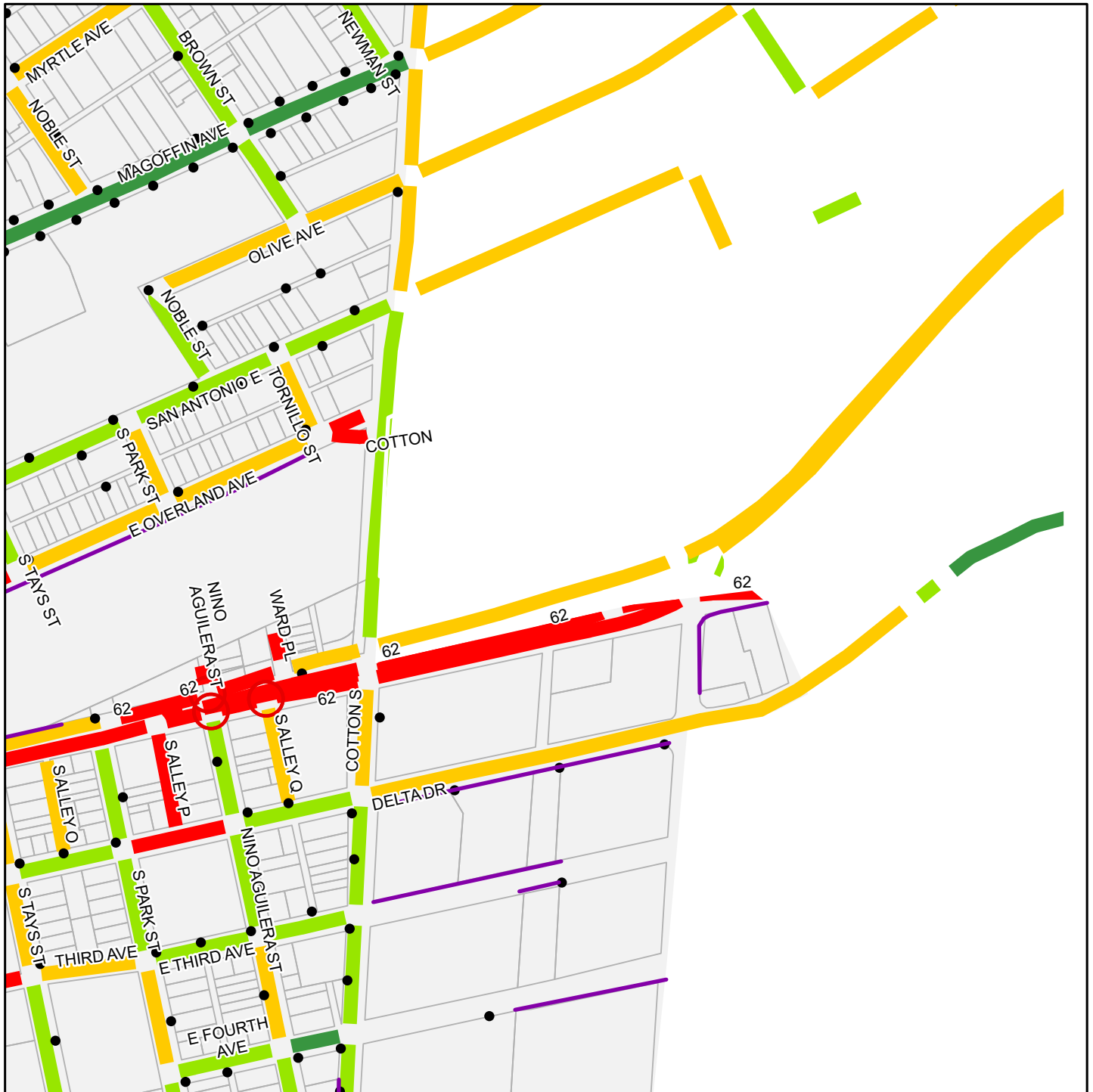


Illumination: Lights Per 100 Linear Feet









-  Intersections Without Illumination
-  No Illumination
-  < .5 Lights Per 100 Linear Feet
-  < 1 Lights Per 100 Linear Feet
-  < 4 Lights Per 100 Linear Feet
-  4 or More Lights Per 100 Linear Feet
-  Illumination
-  Downtown Planning Area

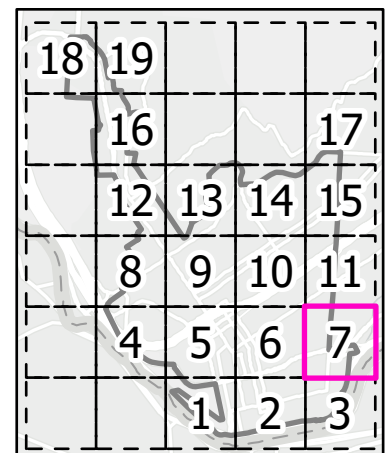



Cell 7



Illumination: Lights Per 100 Linear Feet









-  Intersections Without Illumination
-  No Illumination
-  < .5 Lights Per 100 Linear Feet
-  < 1 Lights Per 100 Linear Feet
-  < 4 Lights Per 100 Linear Feet
-  4 or More Lights Per 100 Linear Feet
-  Illumination
-  Downtown Planning Area

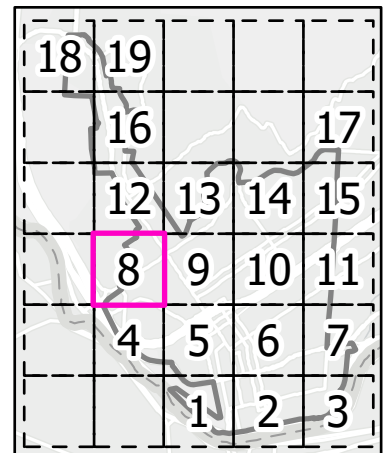



Cell 8

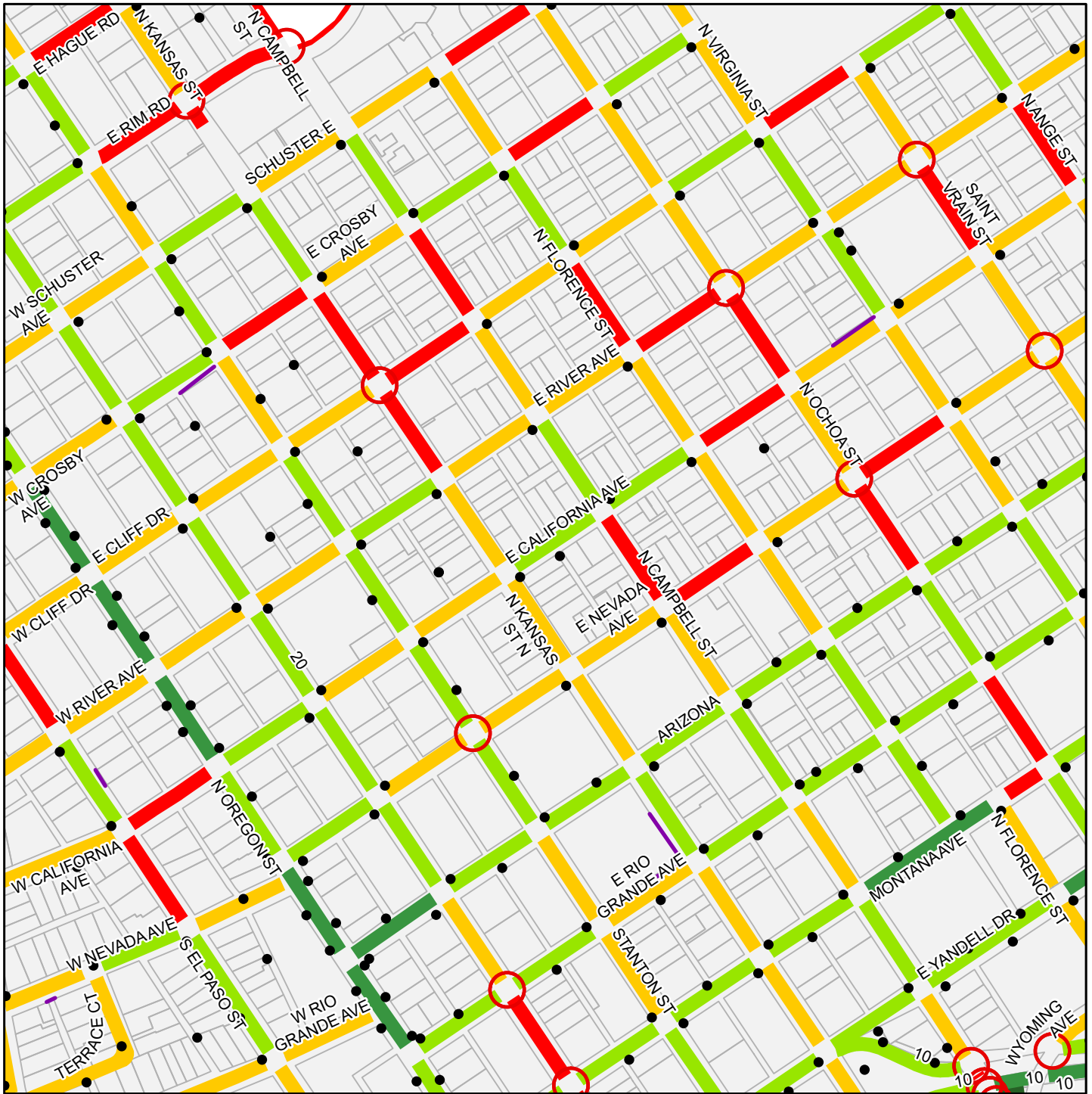


Illumination: Lights Per 100 Linear Feet









-  Intersections Without Illumination
-  No Illumination
-  < .5 Lights Per 100 Linear Feet
-  < 1 Lights Per 100 Linear Feet
-  < 4 Lights Per 100 Linear Feet
-  4 or More Lights Per 100 Linear Feet
-  Illumination
-  Downtown Planning Area



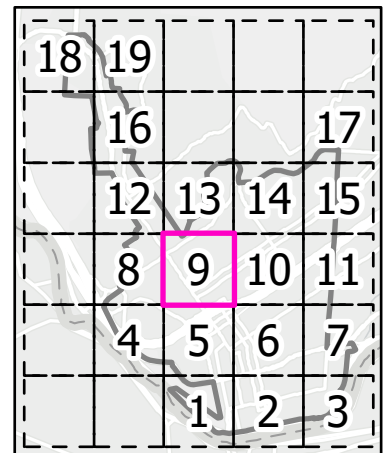
Cell 9



Illumination: Lights Per 100 Linear Feet

-  Intersections Without Illumination
-  No Illumination
-  < .5 Lights Per 100 Linear Feet
-  < 1 Lights Per 100 Linear Feet
-  < 4 Lights Per 100 Linear Feet
-  4 or More Lights Per 100 Linear Feet
-  Illumination
-  Downtown Planning Area









500 Feet

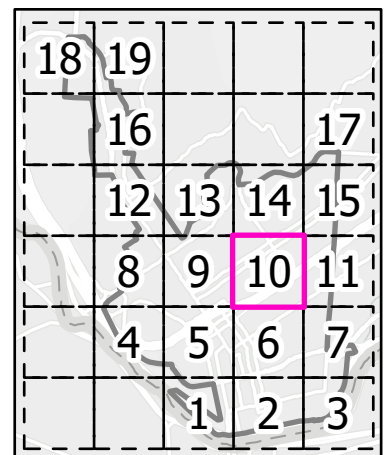



Cell 10

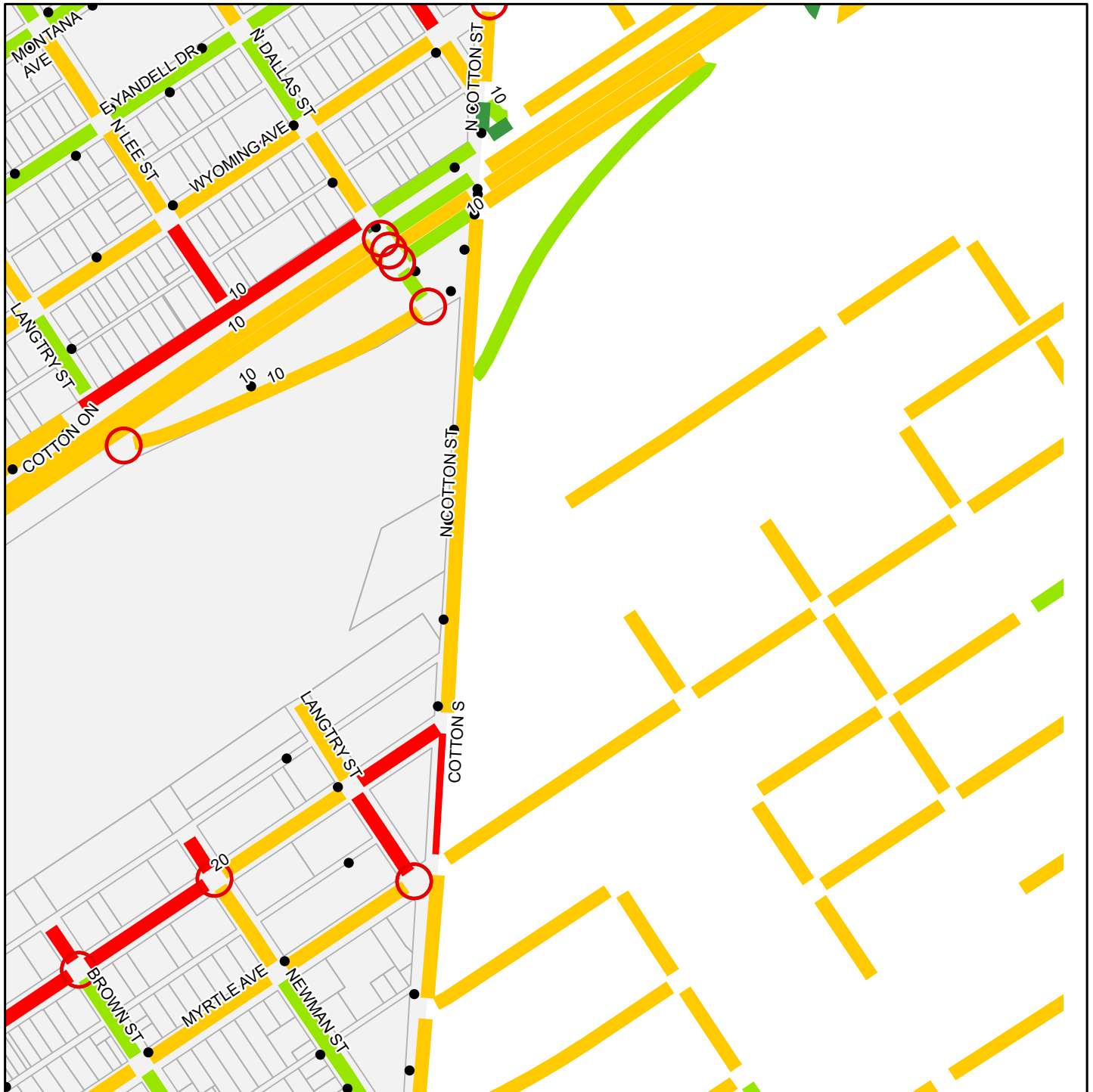


Illumination: Lights Per 100 Linear Feet









-  Intersections Without Illumination
-  No Illumination
-  < .5 Lights Per 100 Linear Feet
-  < 1 Lights Per 100 Linear Feet
-  < 4 Lights Per 100 Linear Feet
-  4 or More Lights Per 100 Linear Feet
-  Illumination
-  Downtown Planning Area

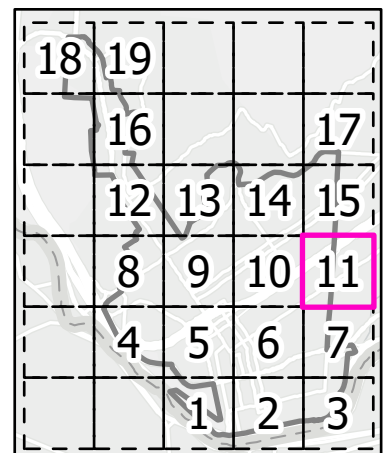
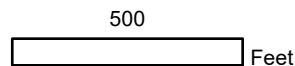


Cell 11

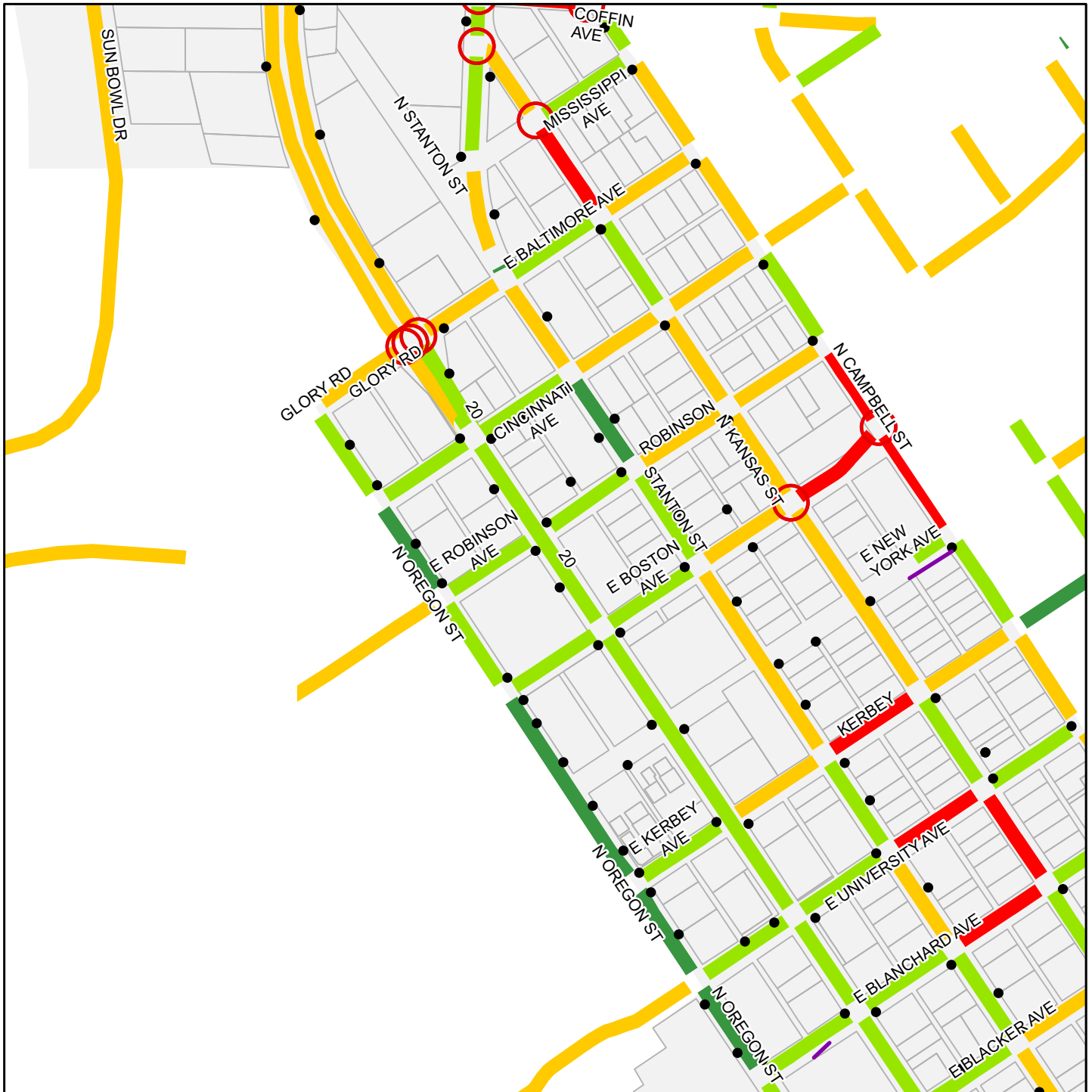


Illumination: Lights Per 100 Linear Feet









-  Intersections Without Illumination
-  No Illumination
-  < .5 Lights Per 100 Linear Feet
-  < 1 Lights Per 100 Linear Feet
-  < 4 Lights Per 100 Linear Feet
-  4 or More Lights Per 100 Linear Feet
-  Illumination
-  Downtown Planning Area

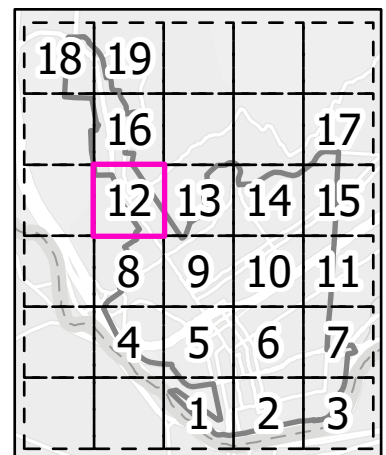



Cell 12

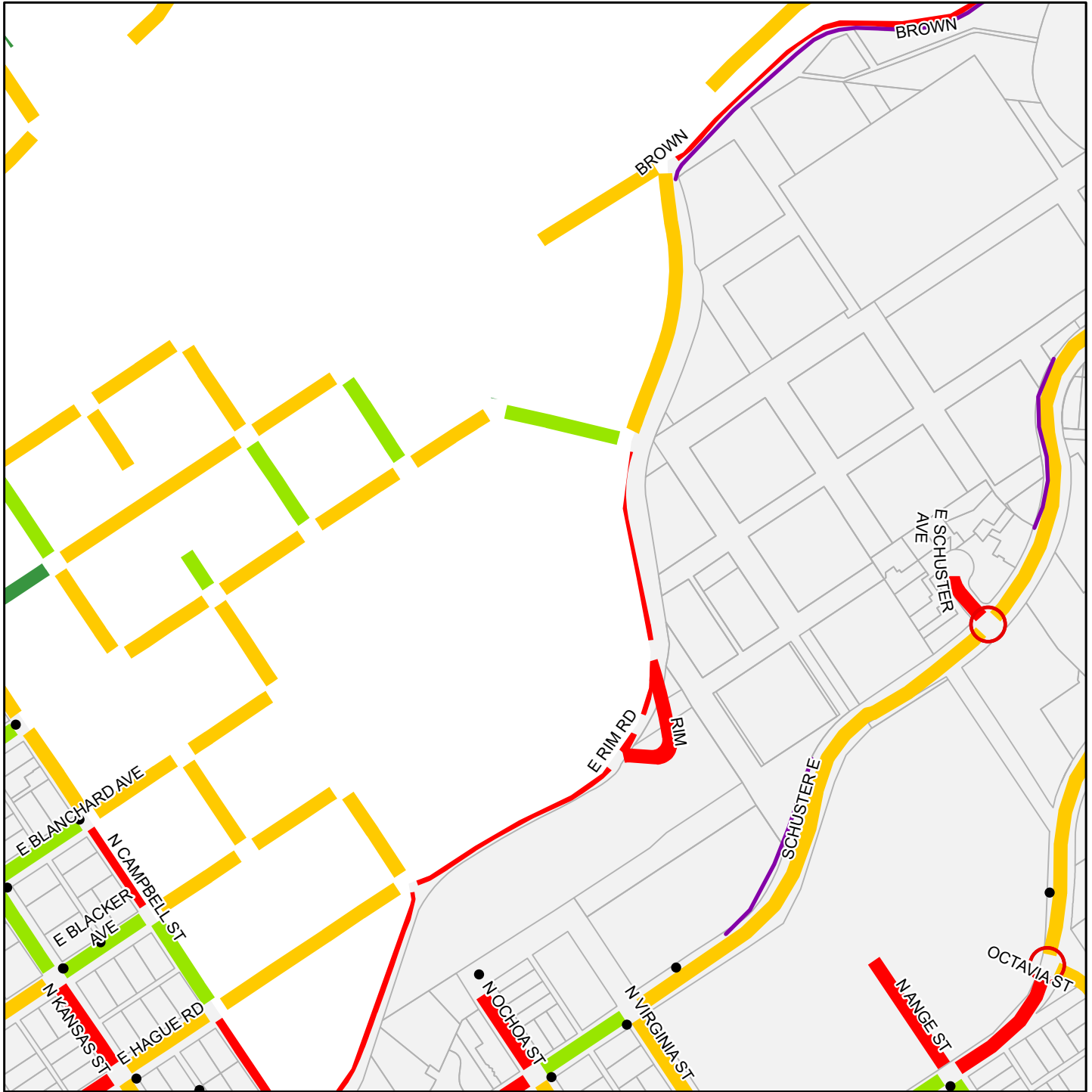


Illumination: Lights Per 100 Linear Feet









-  Intersections Without Illumination
-  No Illumination
-  < .5 Lights Per 100 Linear Feet
-  < 1 Lights Per 100 Linear Feet
-  < 4 Lights Per 100 Linear Feet
-  4 or More Lights Per 100 Linear Feet
-  Illumination
-  Downtown Planning Area

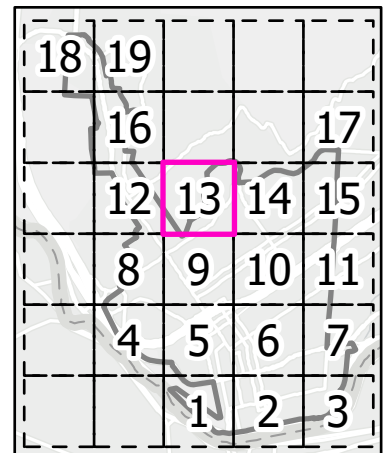



Cell 13



Illumination: Lights Per 100 Linear Feet









-  Intersections Without Illumination
-  No Illumination
-  < .5 Lights Per 100 Linear Feet
-  < 1 Lights Per 100 Linear Feet
-  < 4 Lights Per 100 Linear Feet
-  4 or More Lights Per 100 Linear Feet
-  Illumination
-  Downtown Planning Area

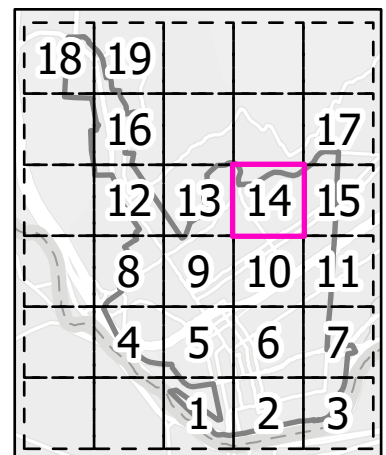



Cell 14



Illumination: Lights Per 100 Linear Feet









-  Intersections Without Illumination
-  No Illumination
-  < .5 Lights Per 100 Linear Feet
-  < 1 Lights Per 100 Linear Feet
-  < 4 Lights Per 100 Linear Feet
-  4 or More Lights Per 100 Linear Feet
-  Illumination
-  Downtown Planning Area

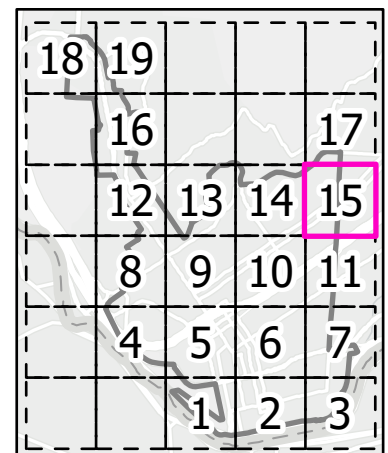
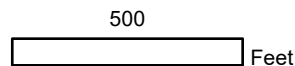


Cell 15

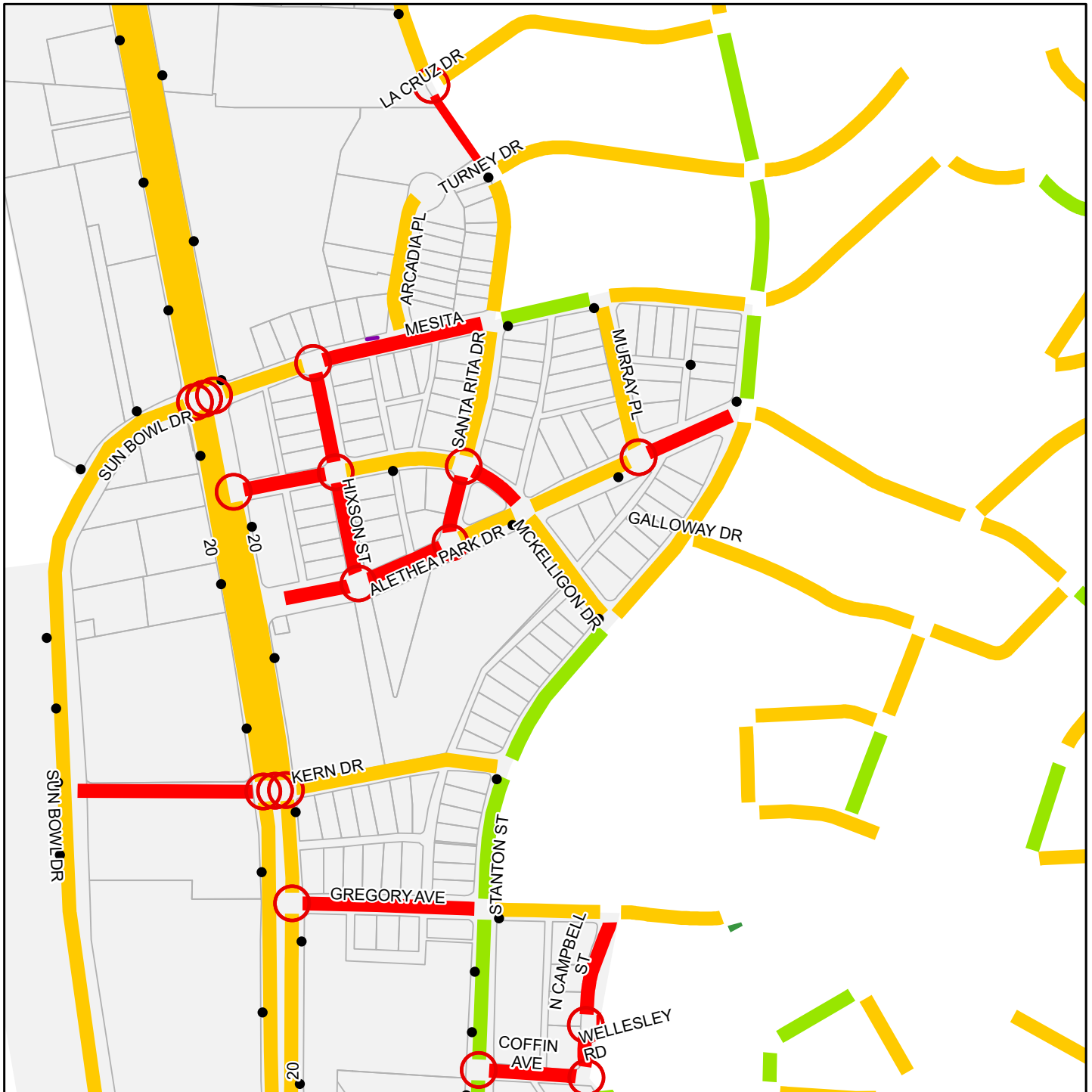


Illumination: Lights Per 100 Linear Feet









-  Intersections Without Illumination
-  No Illumination
-  < .5 Lights Per 100 Linear Feet
-  < 1 Lights Per 100 Linear Feet
-  < 4 Lights Per 100 Linear Feet
-  4 or More Lights Per 100 Linear Feet
-  Illumination
-  Downtown Planning Area

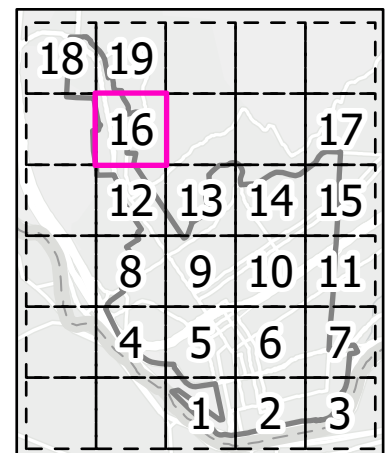



Cell 16

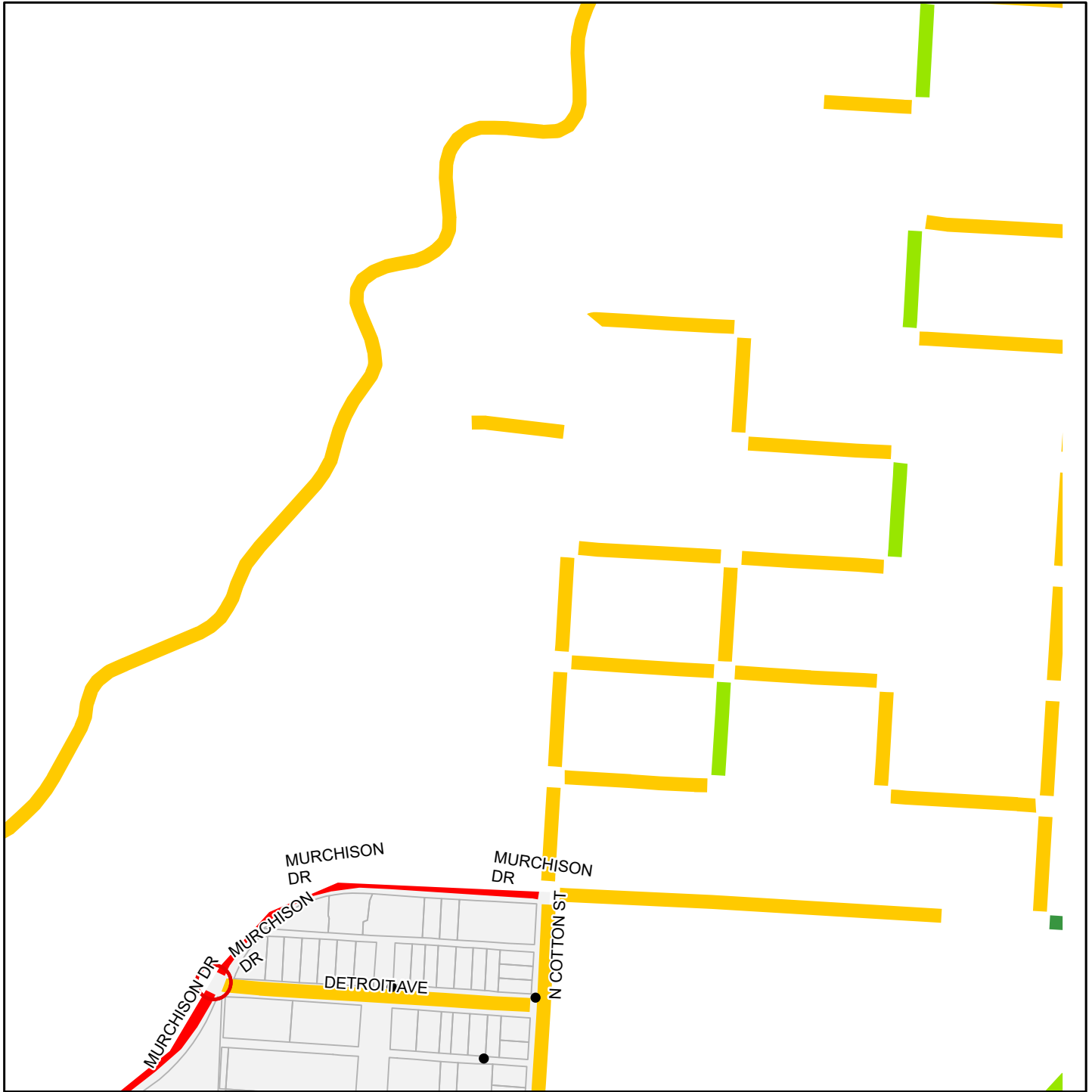


Illumination: Lights Per 100 Linear Feet









-  Intersections Without Illumination
-  No Illumination
-  < .5 Lights Per 100 Linear Feet
-  < 1 Lights Per 100 Linear Feet
-  < 4 Lights Per 100 Linear Feet
-  4 or More Lights Per 100 Linear Feet
-  Illumination
-  Downtown Planning Area

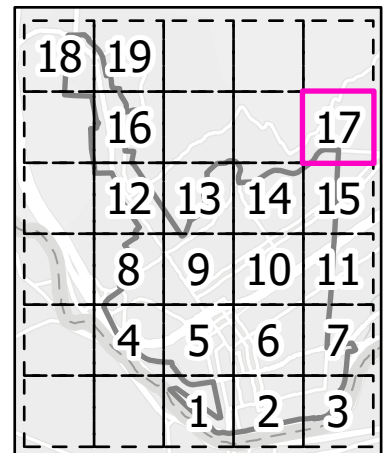



Cell 17

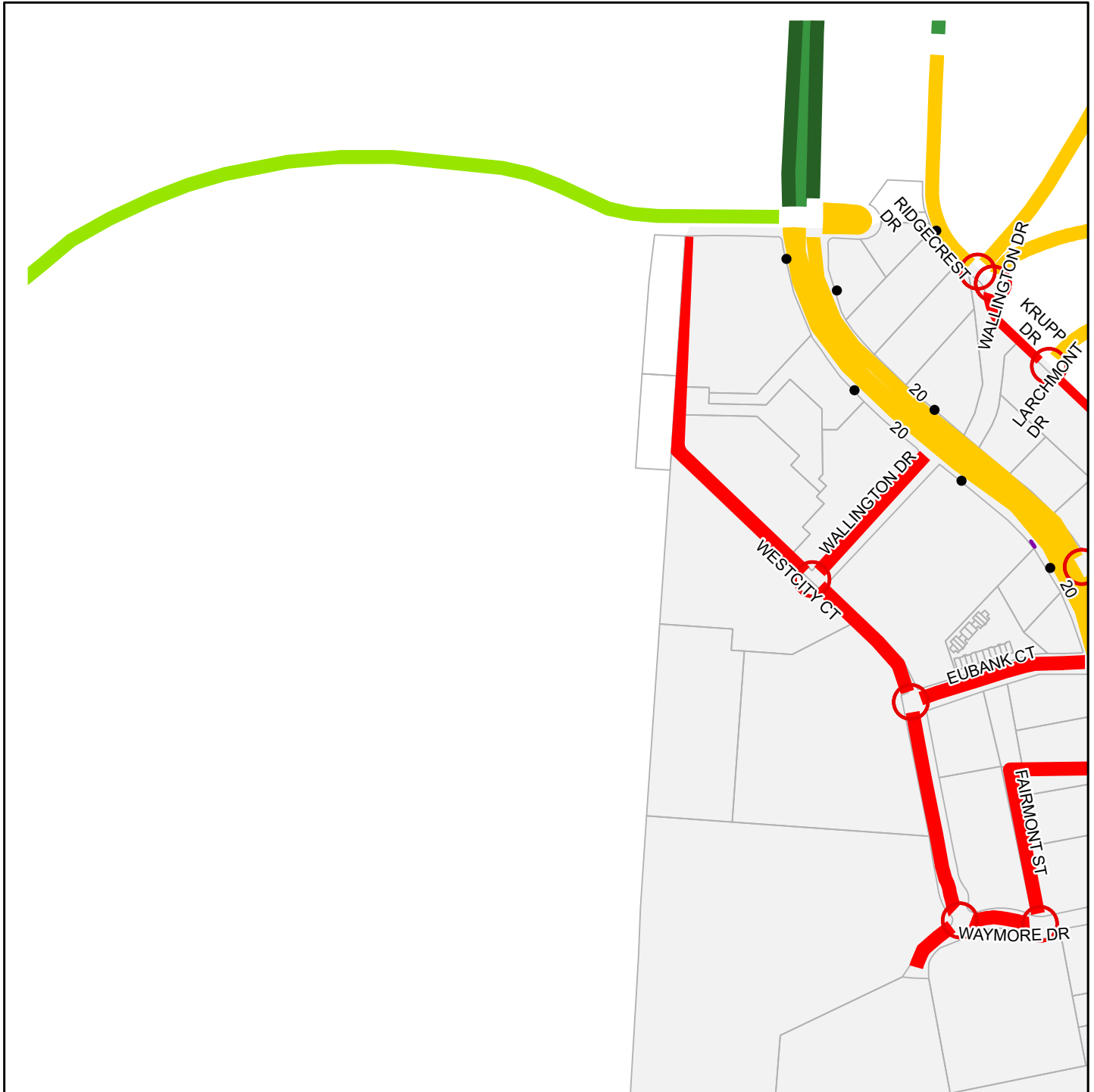


Illumination: Lights Per 100 Linear Feet









-  Intersections Without Illumination
-  No Illumination
-  < .5 Lights Per 100 Linear Feet
-  < 1 Lights Per 100 Linear Feet
-  < 4 Lights Per 100 Linear Feet
-  4 or More Lights Per 100 Linear Feet
-  Illumination
-  Downtown Planning Area

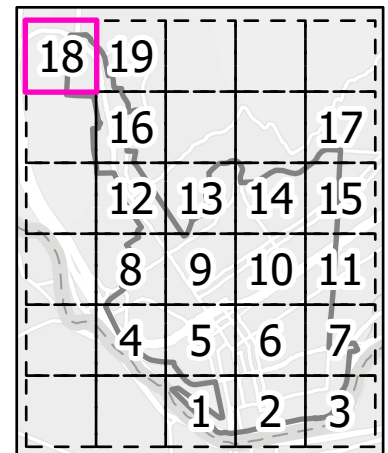



Cell 18

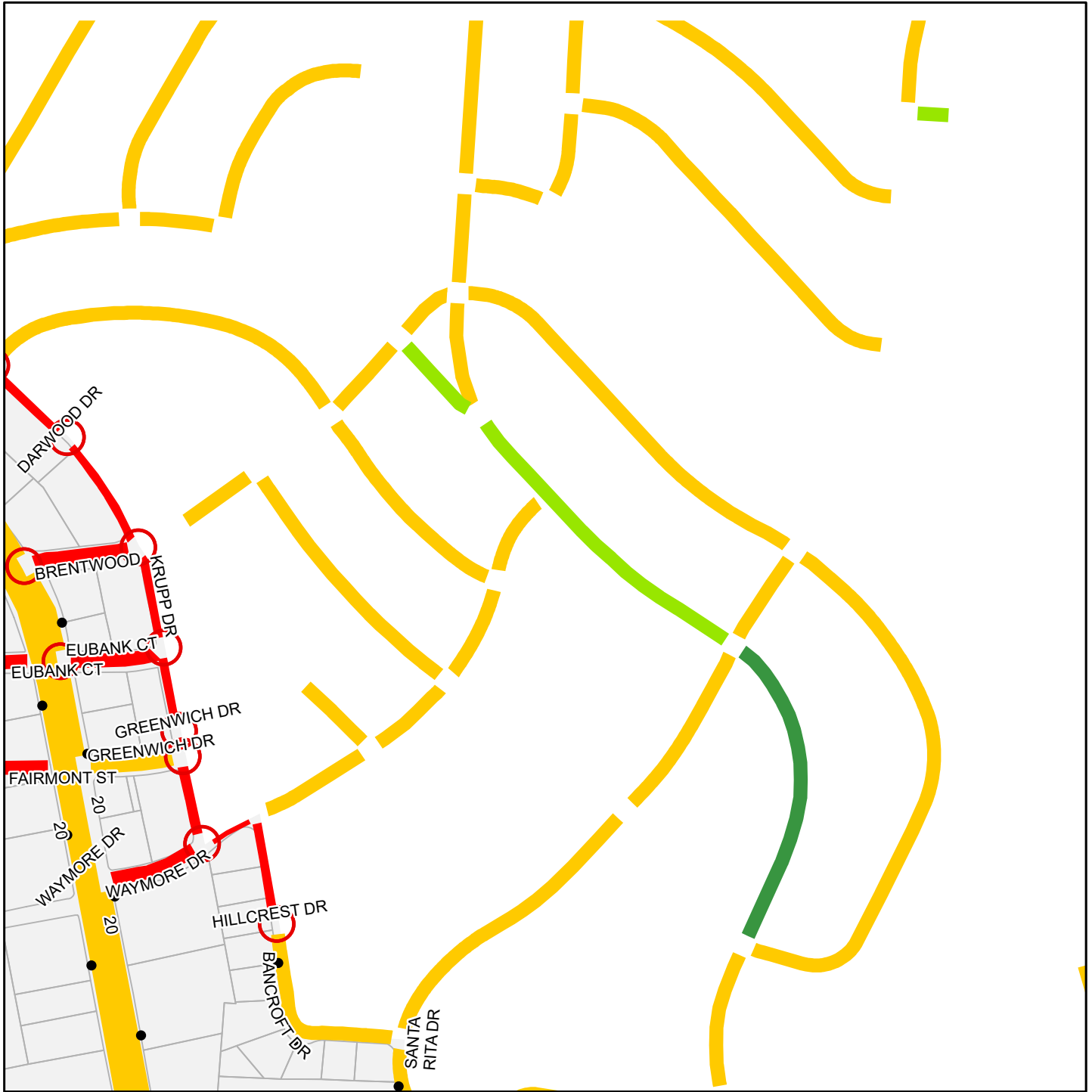


Illumination: Lights Per 100 Linear Feet









-  Intersections Without Illumination
-  No Illumination
-  < .5 Lights Per 100 Linear Feet
-  < 1 Lights Per 100 Linear Feet
-  < 4 Lights Per 100 Linear Feet
-  4 or More Lights Per 100 Linear Feet
-  Illumination
-  Downtown Planning Area

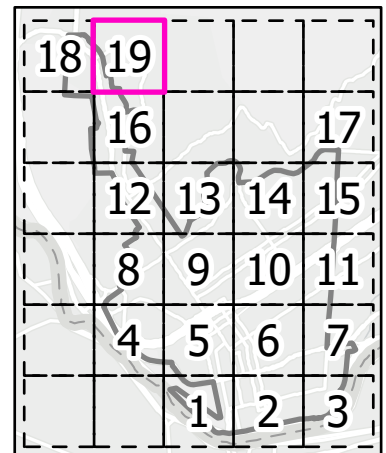




Cell 19



Illumination: Lights Per 100 Linear Feet

-  Intersections Without Illumination
-  No Illumination
-  < .5 Lights Per 100 Linear Feet
-  < 1 Lights Per 100 Linear Feet
-  < 4 Lights Per 100 Linear Feet
-  4 or More Lights Per 100 Linear Feet
-  Illumination
-  Downtown Planning Area



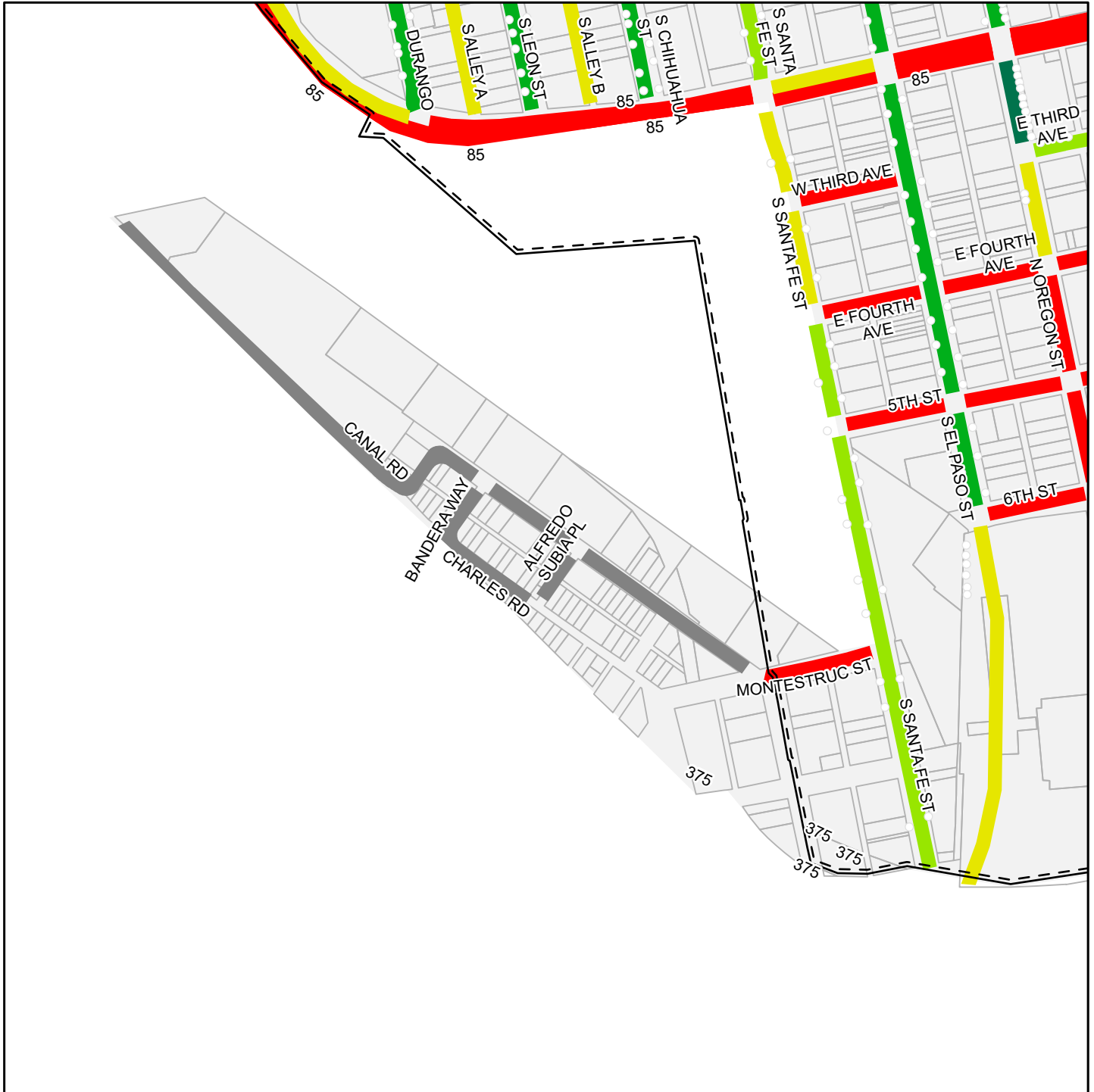


0.5

█ Miles

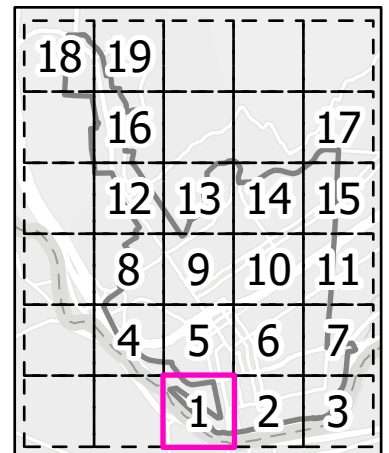

█ Downtown Planning Area

Cell 1



Street Trees Per 100 Linear Feet

- No trees
- No data or unverified
- 1 tree or fewer per 100 linear feet
- 2 or fewer per 100 linear feet
- 4 or fewer per 100 linear feet
- More than 4 trees per 100 linear feet
- Street Trees
- Tree Analysis Data Boundary
- Downtown Planning Area

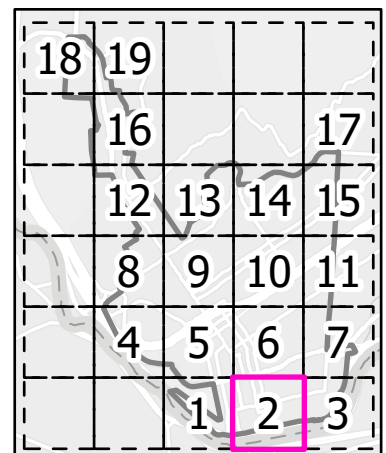



Cell 2



Street Trees Per 100 Linear Feet

- No trees
- No data or unverified
- 1 tree or fewer per 100 linear feet
- 2 or fewer per 100 linear feet
- 4 or fewer per 100 linear feet
- More than 4 trees per 100 linear feet
- Street Trees
- Tree Analysis Data Boundary
- Downtown Planning Area

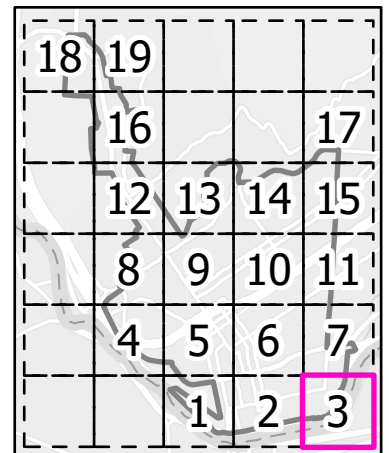



Cell 3

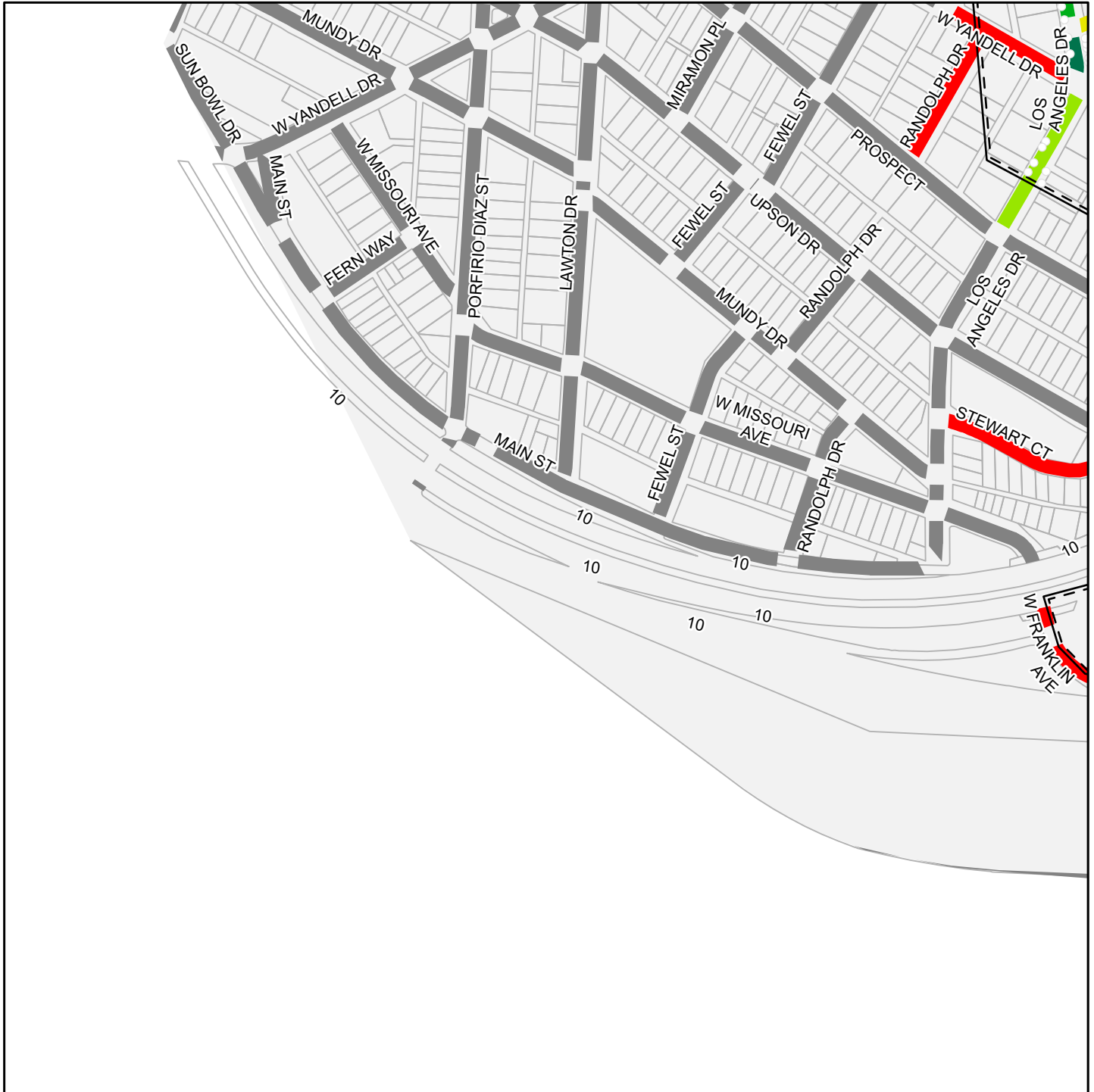


Street Trees Per 100 Linear Feet

- No trees
- No data or unverified
- 1 tree or fewer per 100 linear feet
- 2 or fewer per 100 linear feet
- 4 or fewer per 100 linear feet
- More than 4 trees per 100 linear feet
- Street Trees
- Tree Analysis Data Boundary
- Downtown Planning Area

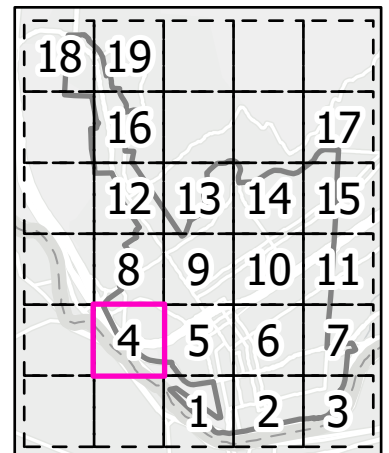



Cell 4

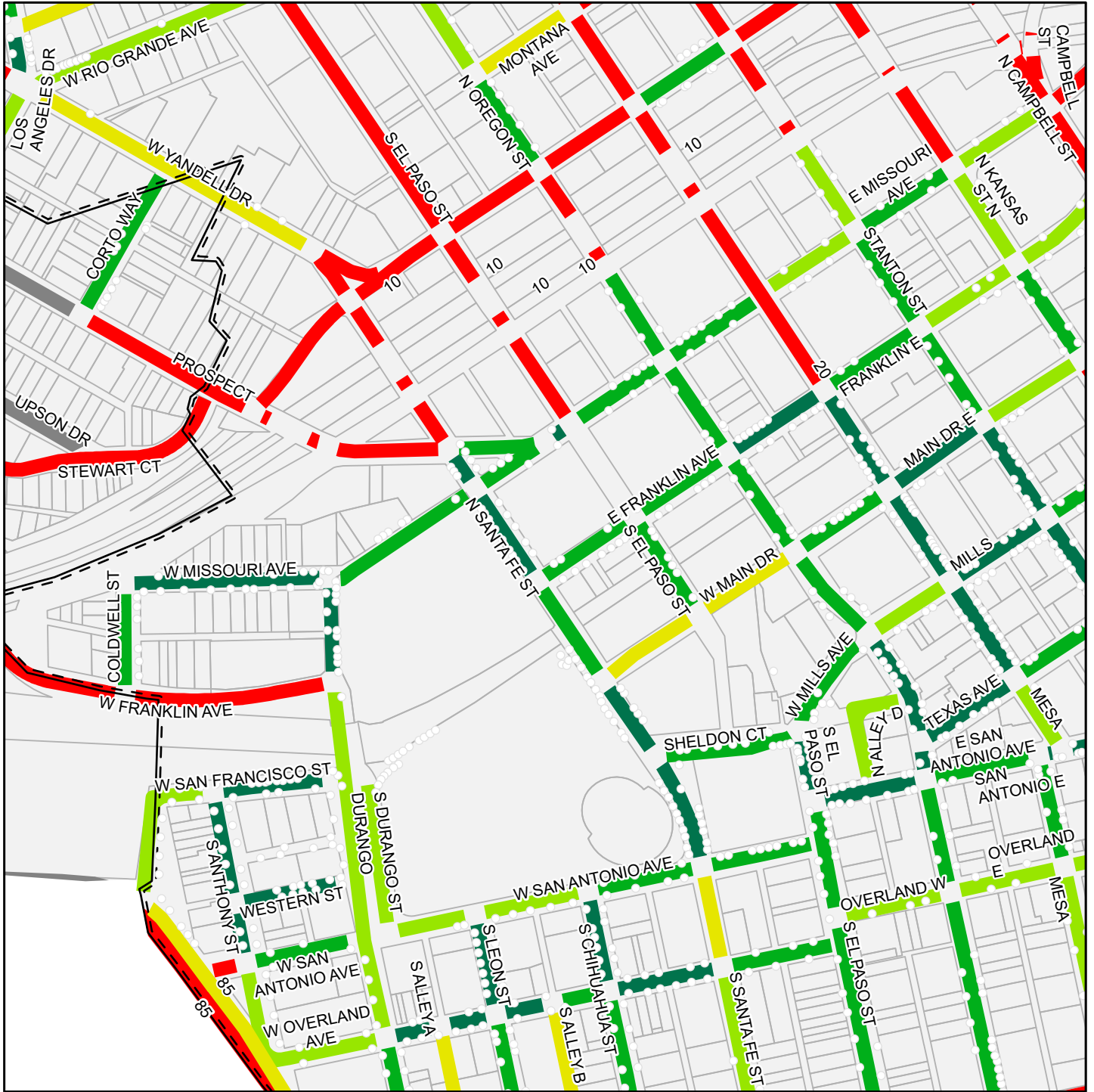


Street Trees Per 100 Linear Feet

- No trees
- No data or unverified
- 1 tree or fewer per 100 linear feet
- 2 or fewer per 100 linear feet
- 4 or fewer per 100 linear feet
- More than 4 trees per 100 linear feet
- Street Trees
- Tree Analysis Data Boundary
- Downtown Planning Area

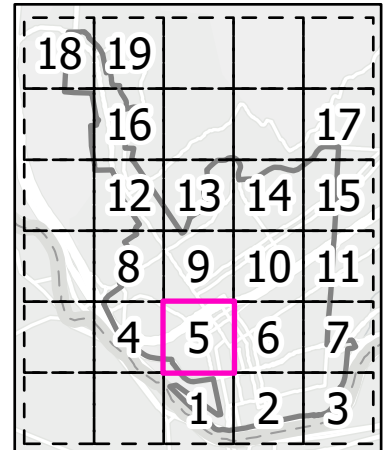



Cell 5

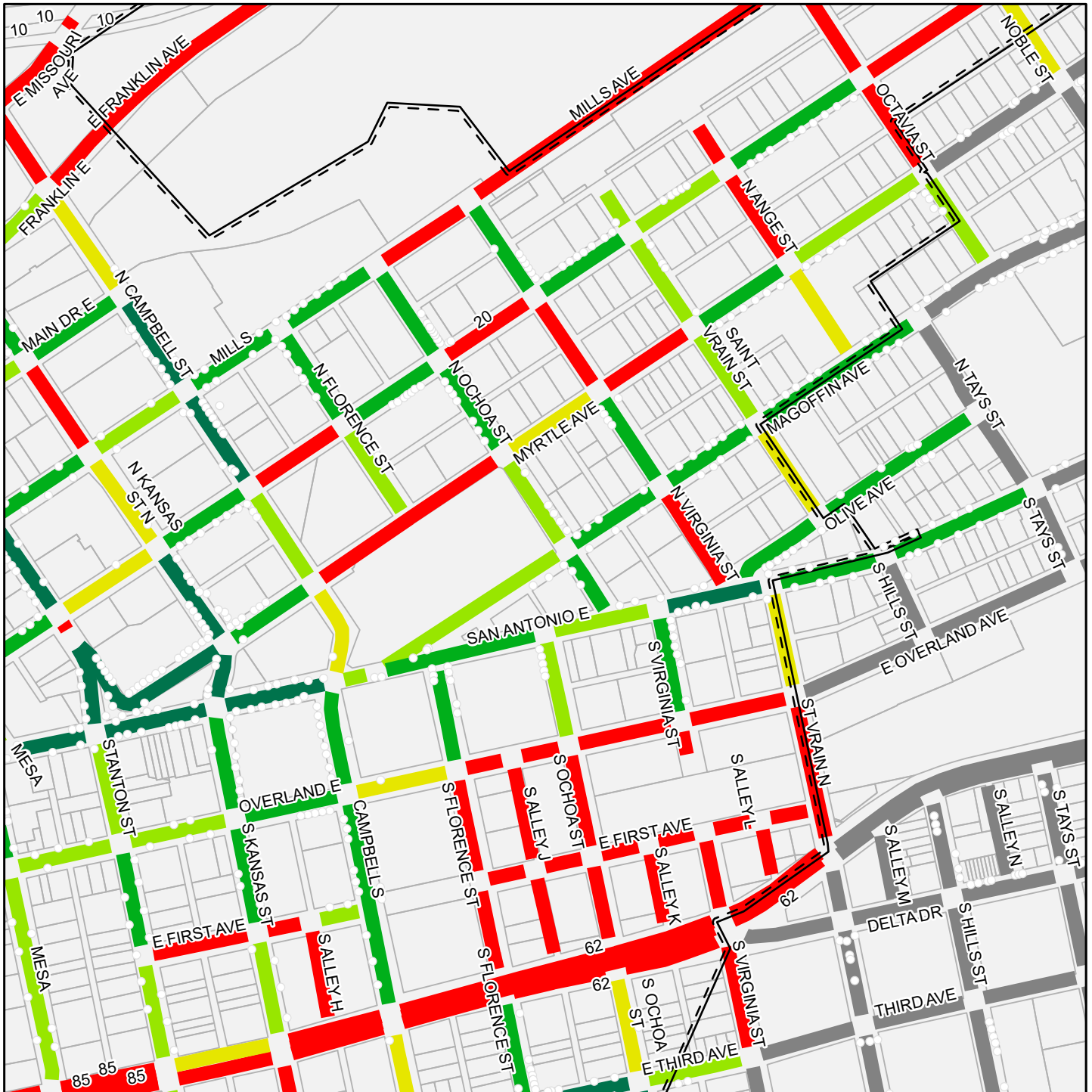


Street Trees Per 100 Linear Feet

- No trees
- No data or unverified
- 1 tree or fewer per 100 linear feet
- 2 or fewer per 100 linear feet
- 4 or fewer per 100 linear feet
- More than 4 trees per 100 linear feet
- Street Trees
- Tree Analysis Data Boundary
- Downtown Planning Area

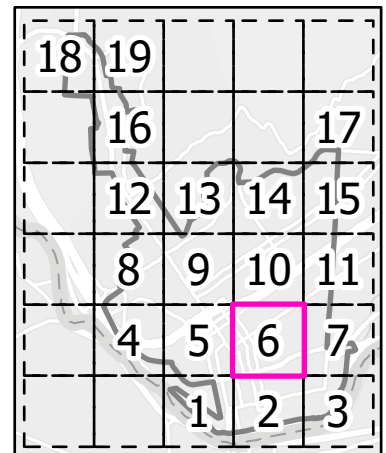



Cell 6

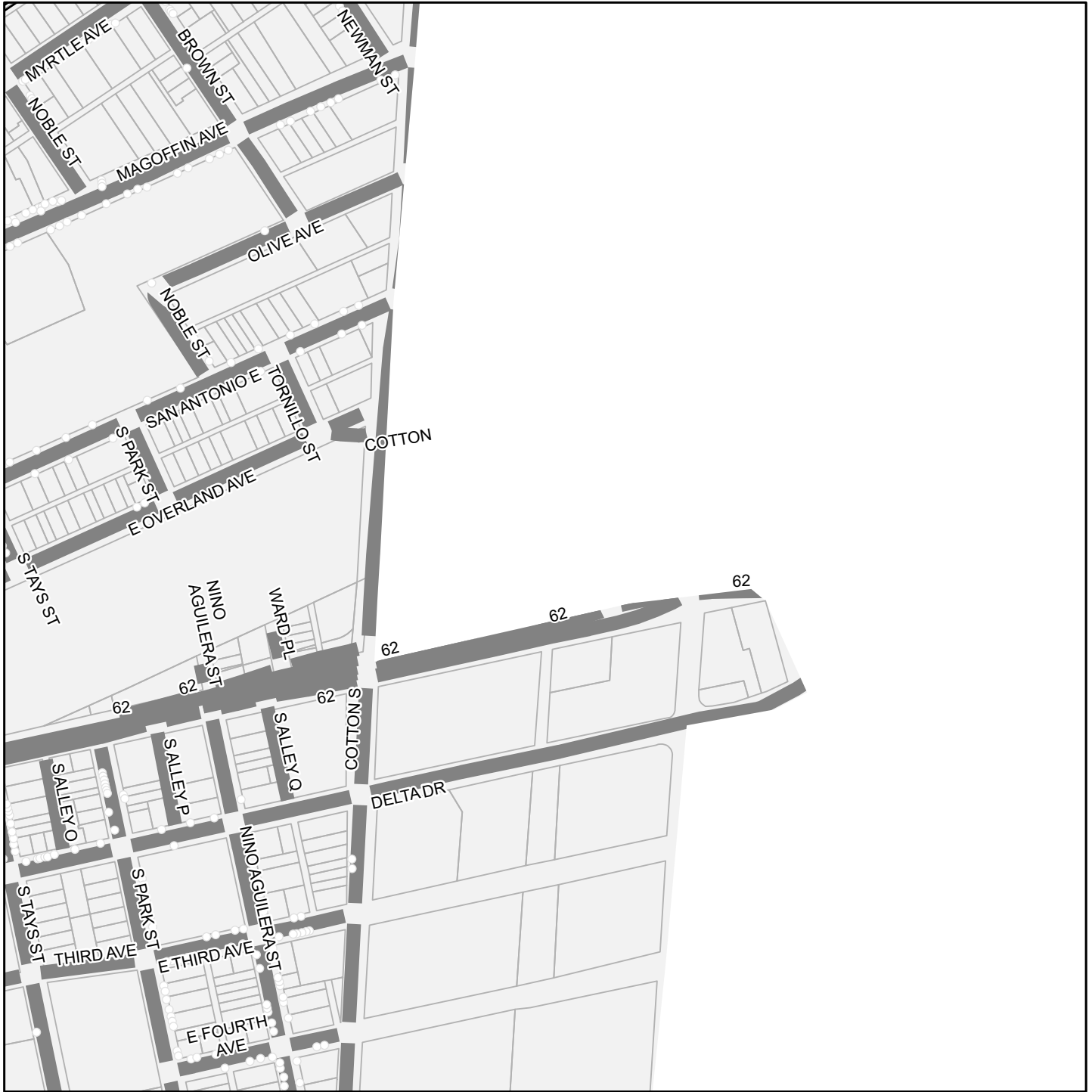


Street Trees Per 100 Linear Feet

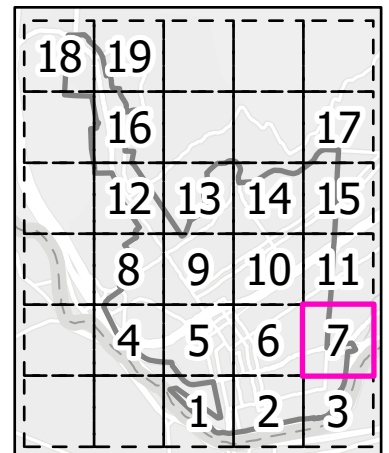

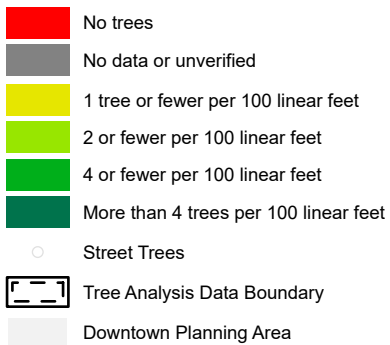
- No trees
- No data or unverified
- 1 tree or fewer per 100 linear feet
- 2 or fewer per 100 linear feet
- 4 or fewer per 100 linear feet
- More than 4 trees per 100 linear feet
- Street Trees
- Tree Analysis Data Boundary
- Downtown Planning Area



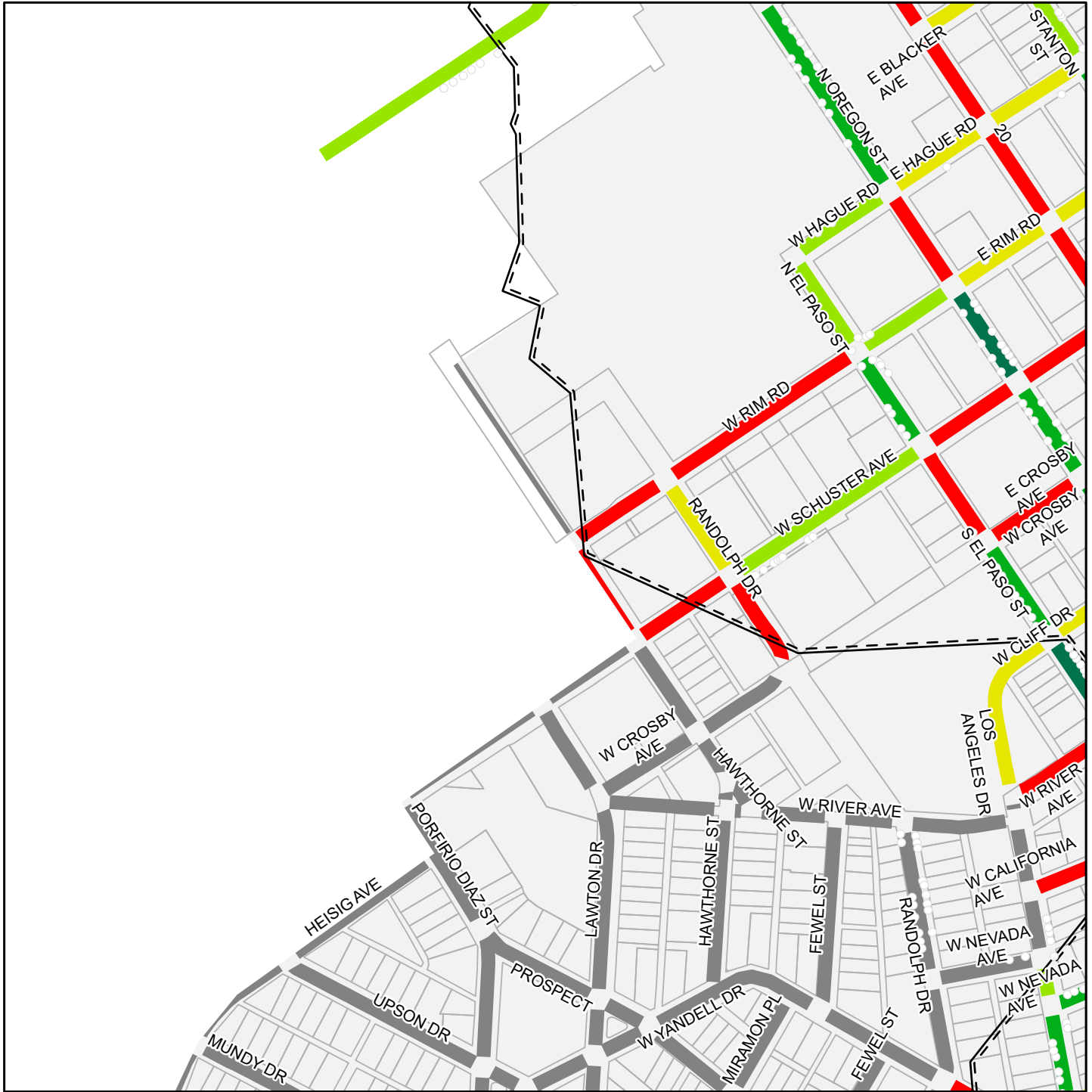
Cell 7



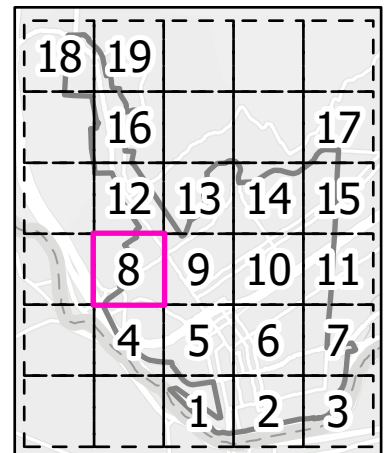

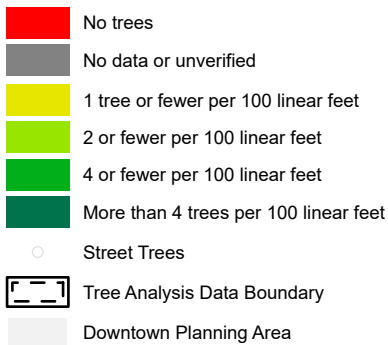
Street Trees Per 100 Linear Feet



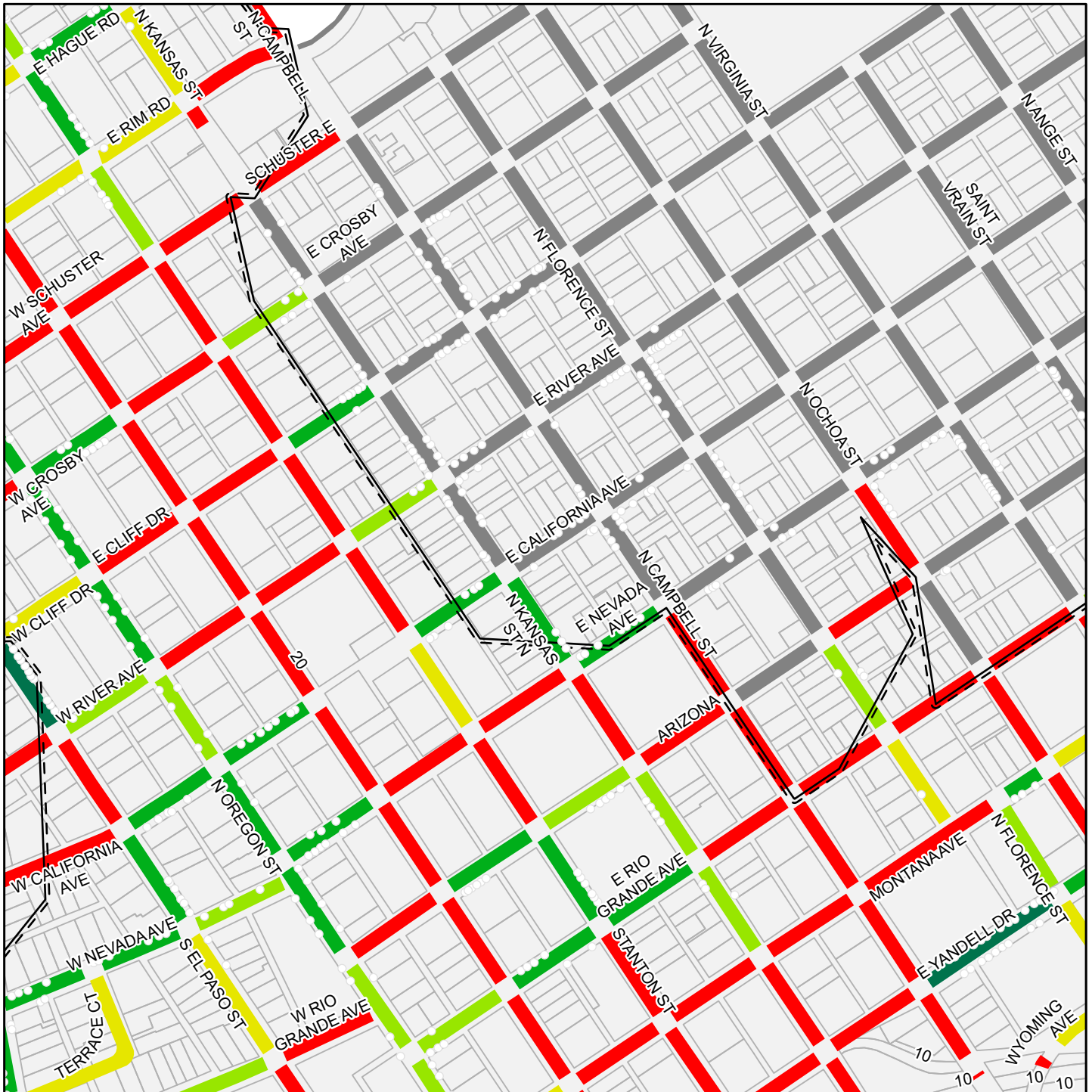
Cell 8



Street Trees Per 100 Linear Feet



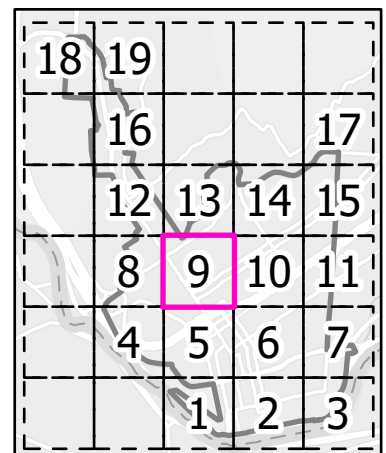
Cell 9



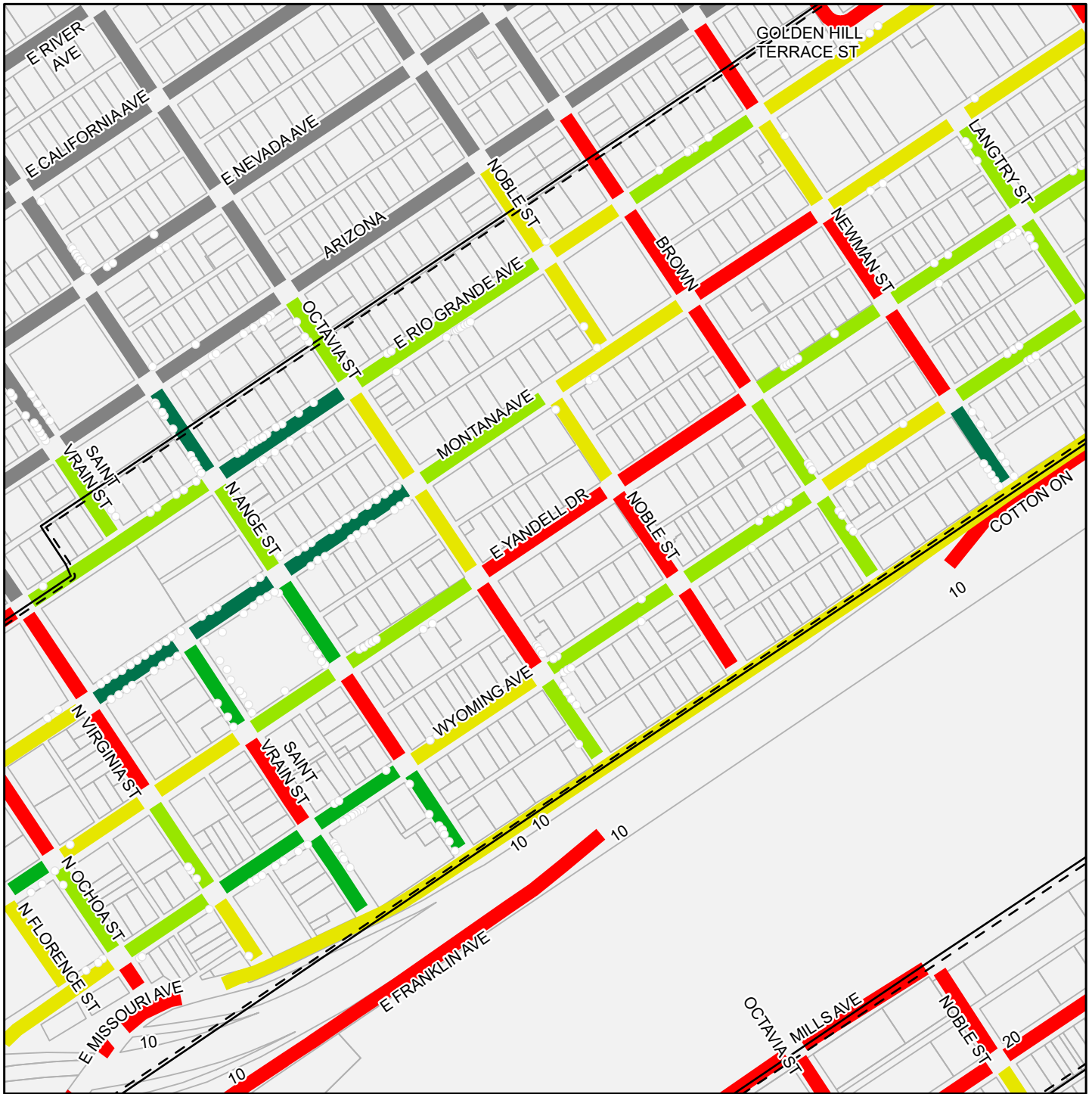
Street Trees Per 100 Linear Feet

- No trees
- No data or unverified
- 1 tree or fewer per 100 linear feet
- 2 or fewer per 100 linear feet
- 4 or fewer per 100 linear feet
- More than 4 trees per 100 linear feet
- Street Trees
- Tree Analysis Data Boundary
- Downtown Planning Area

500 Feet

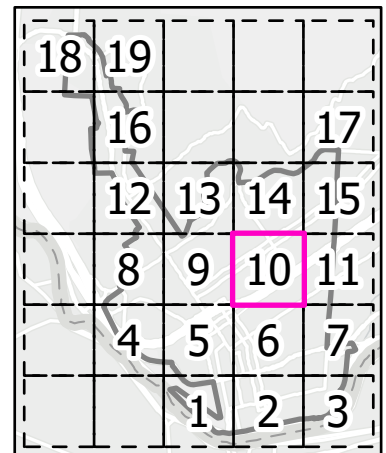



Cell 10



Street Trees Per 100 Linear Feet

- No trees
- No data or unverified
- 1 tree or fewer per 100 linear feet
- 2 or fewer per 100 linear feet
- 4 or fewer per 100 linear feet
- More than 4 trees per 100 linear feet
- Street Trees
- Tree Analysis Data Boundary
- Downtown Planning Area

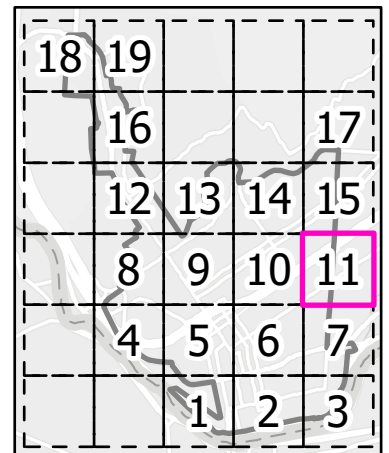



Cell 11

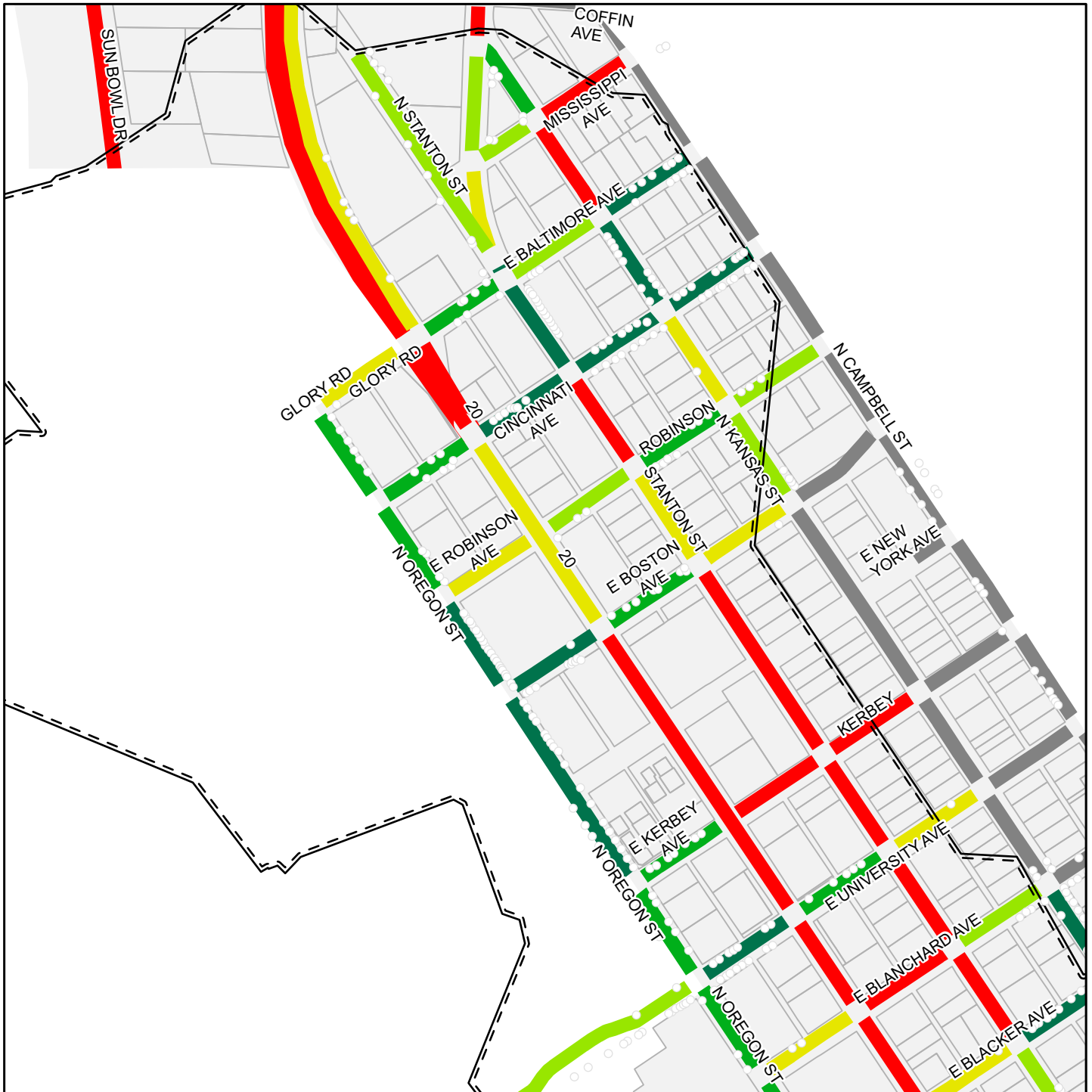


Street Trees Per 100 Linear Feet

- No trees
- No data or unverified
- 1 tree or fewer per 100 linear feet
- 2 or fewer per 100 linear feet
- 4 or fewer per 100 linear feet
- More than 4 trees per 100 linear feet
- Street Trees
- Tree Analysis Data Boundary
- Downtown Planning Area

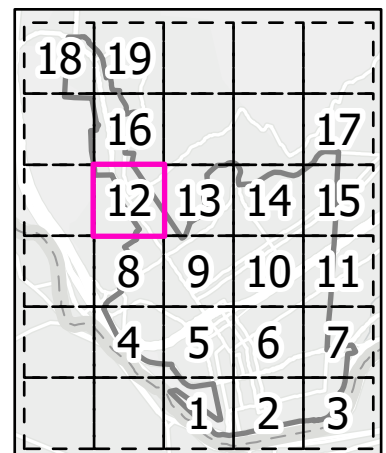



Cell 12

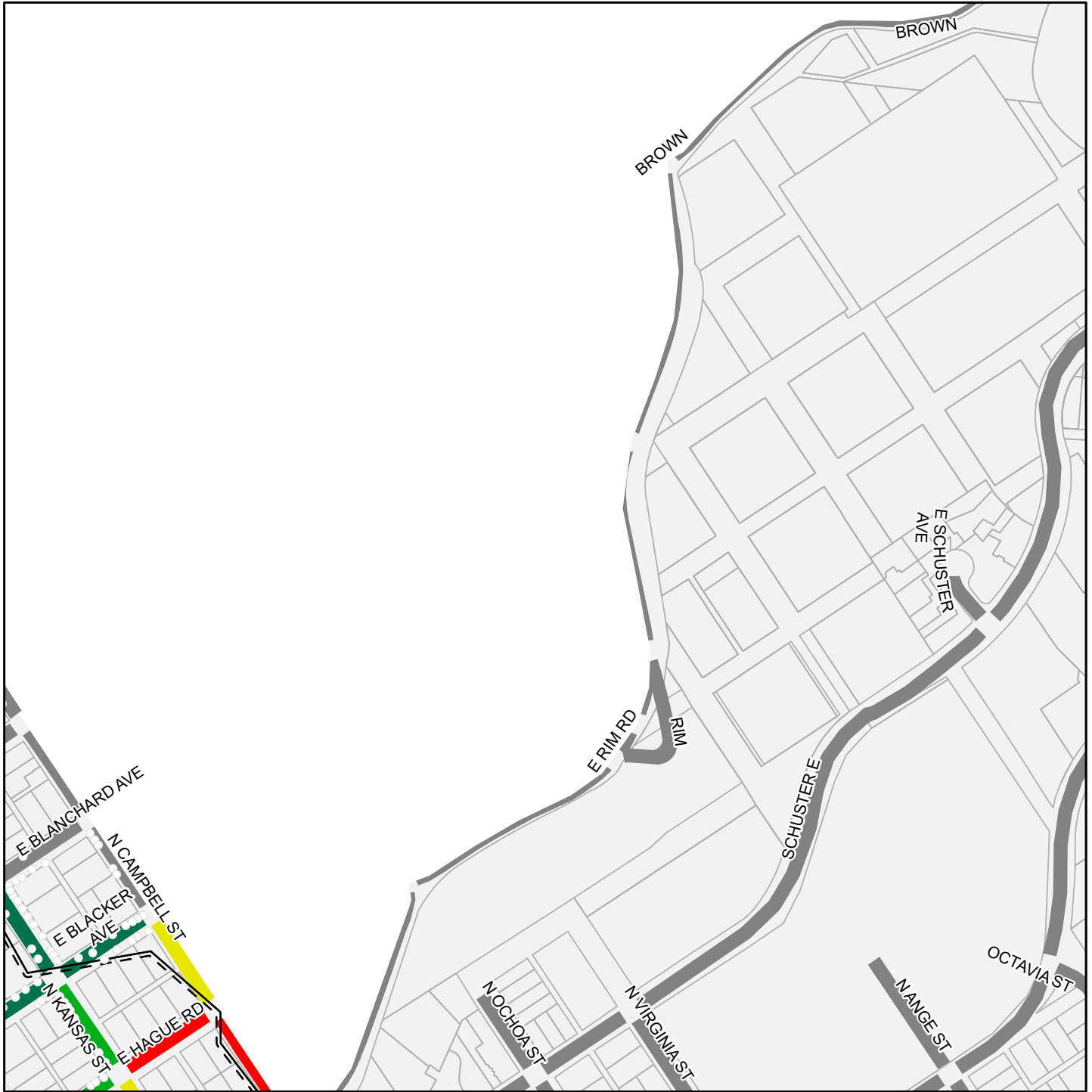


Street Trees Per 100 Linear Feet

- No trees
- No data or unverified
- 1 tree or fewer per 100 linear feet
- 2 or fewer per 100 linear feet
- 4 or fewer per 100 linear feet
- More than 4 trees per 100 linear feet
- Street Trees
- Tree Analysis Data Boundary
- Downtown Planning Area

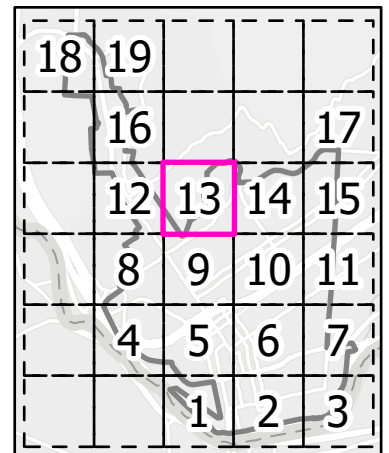



Cell 13



Street Trees Per 100 Linear Feet

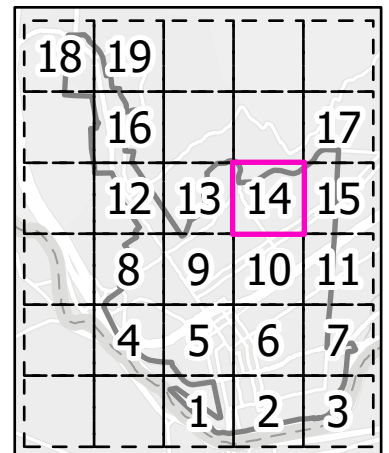

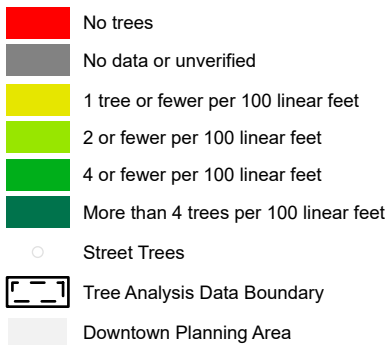
- No trees
- No data or unverified
- 1 tree or fewer per 100 linear feet
- 2 or fewer per 100 linear feet
- 4 or fewer per 100 linear feet
- More than 4 trees per 100 linear feet
- Street Trees
- Tree Analysis Data Boundary
- Downtown Planning Area



Cell 14



Street Trees Per 100 Linear Feet

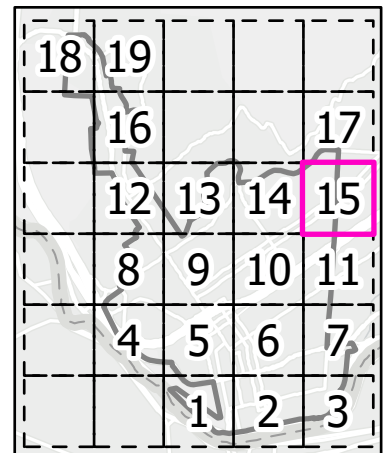



Cell 15

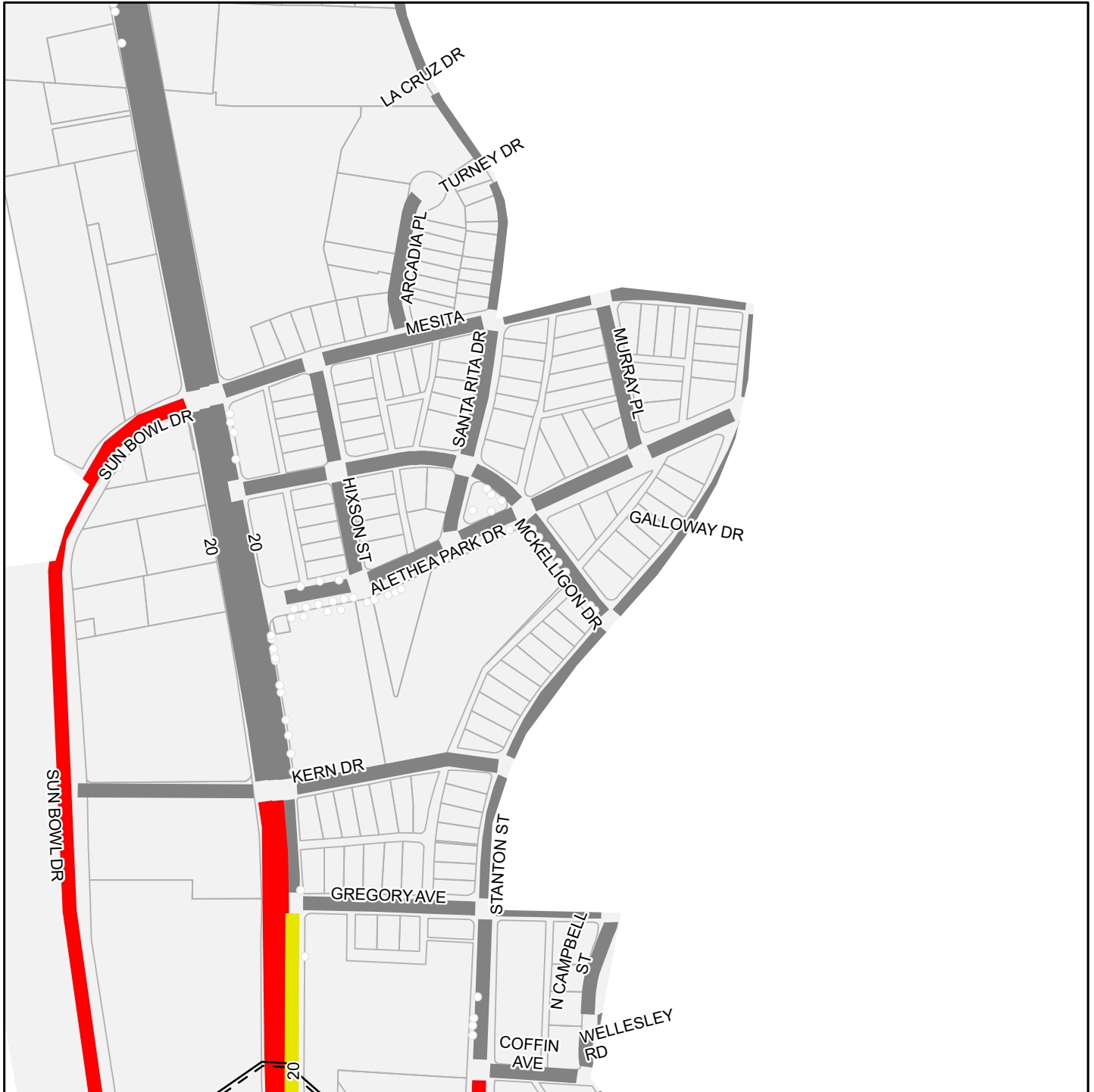


Street Trees Per 100 Linear Feet

- No trees
- No data or unverified
- 1 tree or fewer per 100 linear feet
- 2 or fewer per 100 linear feet
- 4 or fewer per 100 linear feet
- More than 4 trees per 100 linear feet
- Street Trees
- Tree Analysis Data Boundary
- Downtown Planning Area

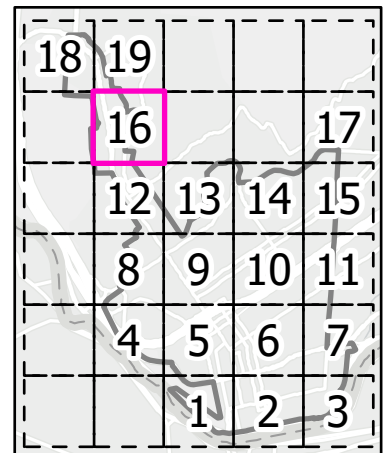



Cell 16

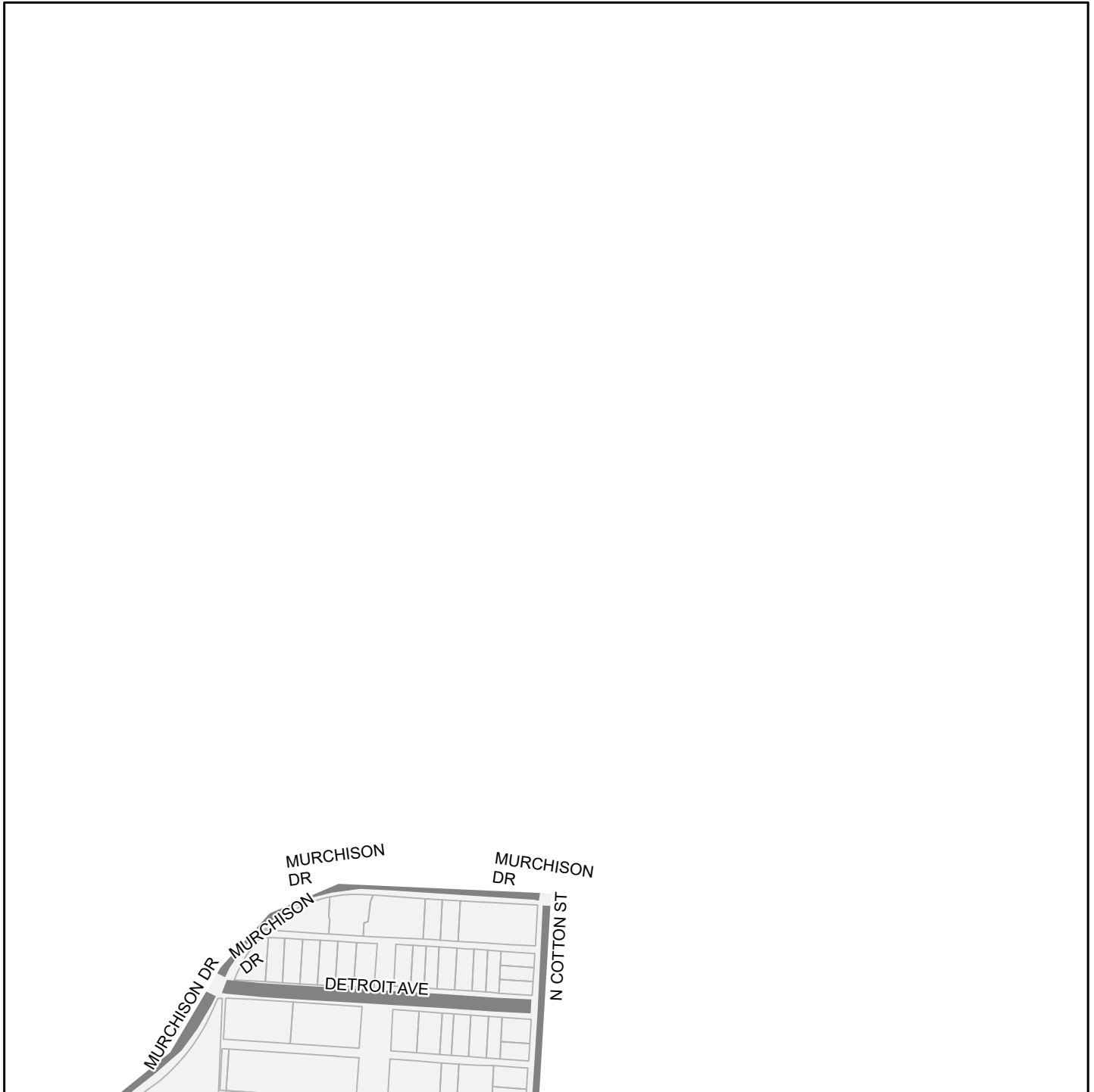


Street Trees Per 100 Linear Feet

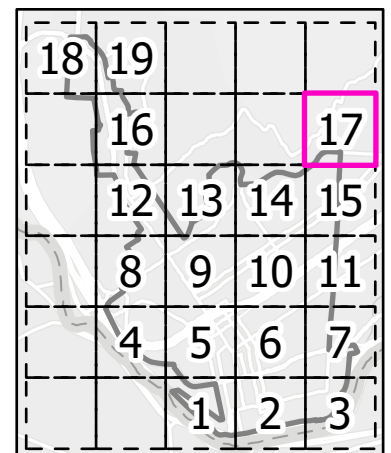

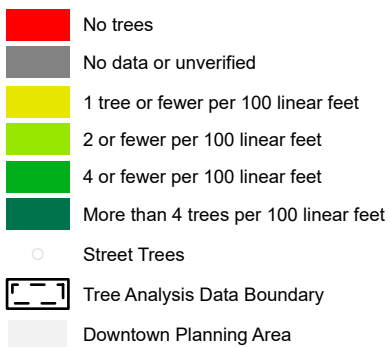
- No trees
- No data or unverified
- 1 tree or fewer per 100 linear feet
- 2 or fewer per 100 linear feet
- 4 or fewer per 100 linear feet
- More than 4 trees per 100 linear feet
- Street Trees
- Tree Analysis Data Boundary
- Downtown Planning Area



Cell 17



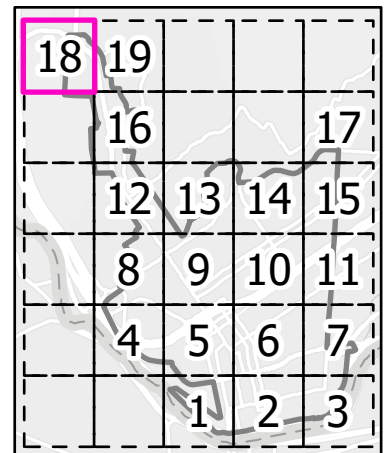

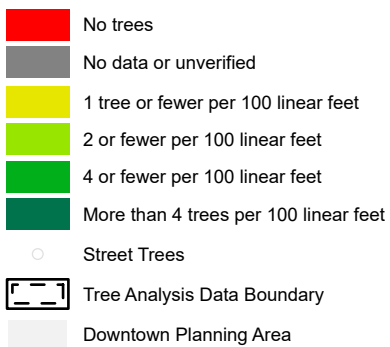
Street Trees Per 100 Linear Feet



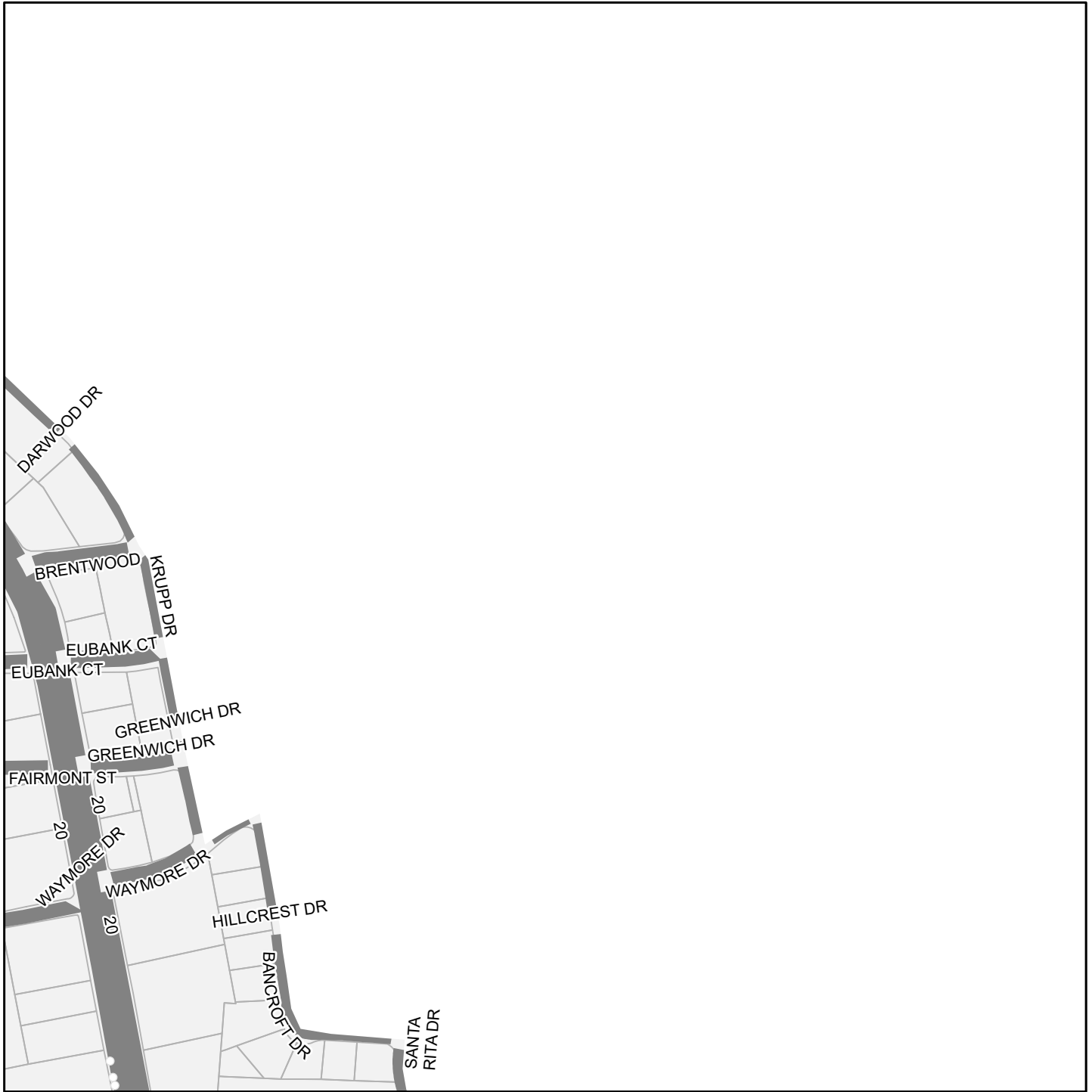
Cell 18



Street Trees Per 100 Linear Feet



Cell 19



Street Trees Per 100 Linear Feet

