



Playa Drain SUP (Shared Use Path) Construction Contract Award

September 10, 2024



Project Scope

The Playa Drain Shared Use Path Project will consist of the construction of a shared use path from Padilla Dr. to Zaragoza Rd (0.663 miles). The shared use path will run parallel to the Playa Drain Canal and continue the Playa Drain Trail that runs north of Padilla Dr..

The proposed improvements include:

- Demolition
- ADA compliant curb ramps
- Pedestrian bridge
- Irrigated landscaping
- Pedestrian amenities
- Pavement markings and signs

This text box is to remind you about the ASL translator service. Do NOT add any info in this space.

REMOVE THIS BOX ONCE THE PRESENTATION IS FINALIZED.

Project Details

This text box is to remind you about the ASL translator service. Do NOT add any info in this space.

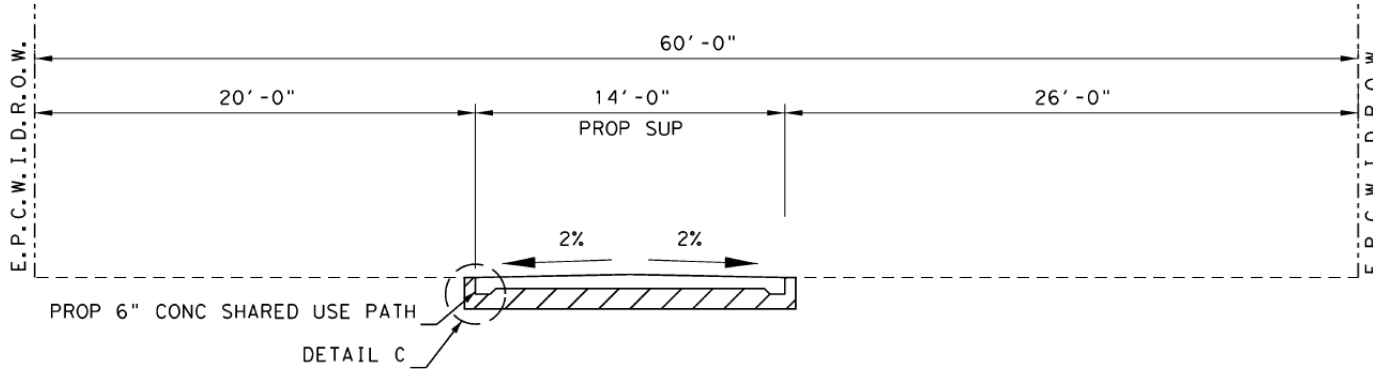
REMOVE THIS BOX ONCE THE PRESENTATION IS FINALIZED.

Location:	Playa Drain Shared Use Path
District(s):	7
Total Budget:	1,148,425.48
Funding Source:	Federal Participation - TxDOT (80%) Local Government Participation - City of El Paso (20%)

Proposed Cross Section

This text box is to remind you about the ASL translator service. Do NOT add any info in this space.

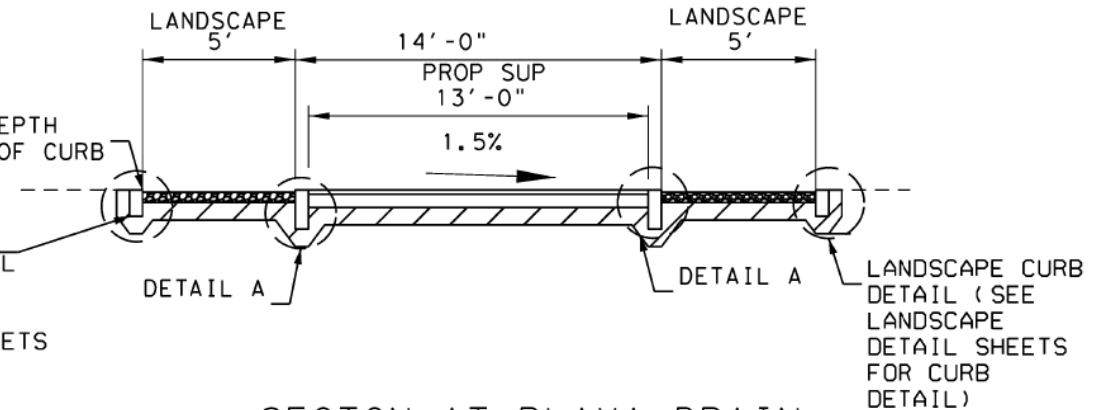
REMOVE THIS BOX ONCE THE PRESENTATION IS FINALIZED.



SECTION AT PADILLA DR. SW OF BRIDGE STRUCTURE
STA 10+63.10 TO 11+59.38

1.5" ROCK MULCH 3" DEPTH
 PLACED 1" BELOW TOP OF CURB

LANDSCAPE CURB DETAIL (SEE LANDSCAPE DETAIL SHEETS FOR CURB DETAIL)



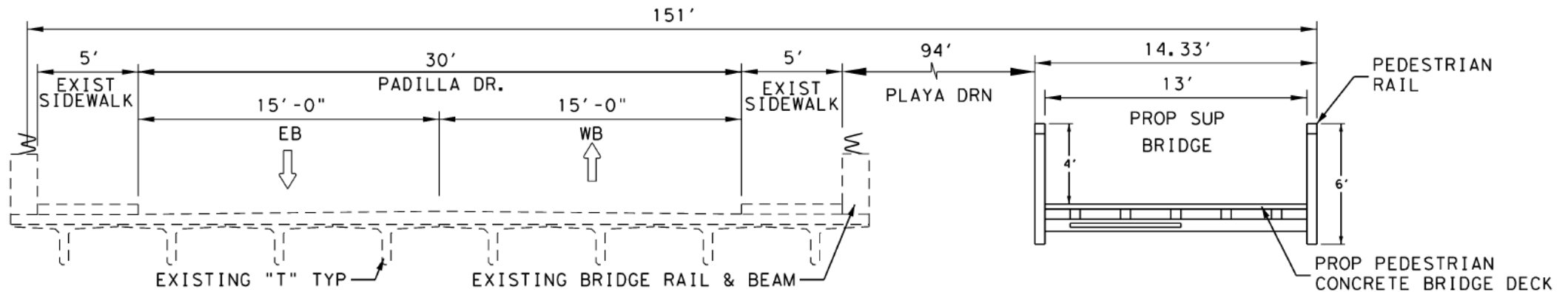
LANDSCAPE CURB DETAIL (SEE LANDSCAPE DETAIL SHEETS FOR CURB DETAIL)

SECTION AT PLAYA DRAIN
STA 12+19.38 TO 13+75.00

Proposed Cross Section

This text box is to remind you about the ASL translator service. Do NOT add any info in this space.

REMOVE THIS BOX ONCE THE PRESENTATION IS FINALIZED.

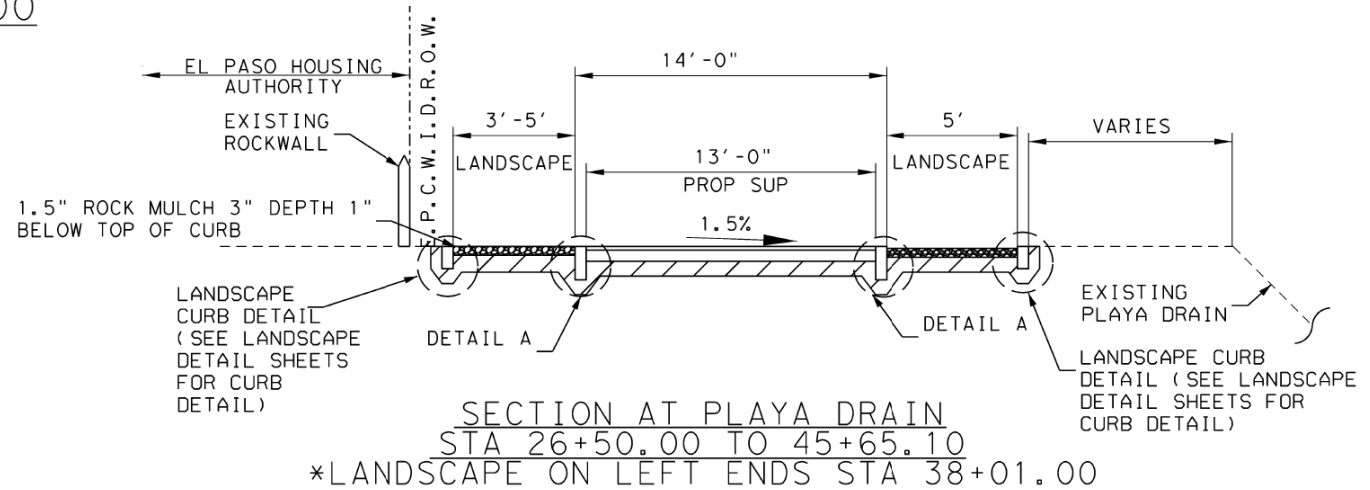
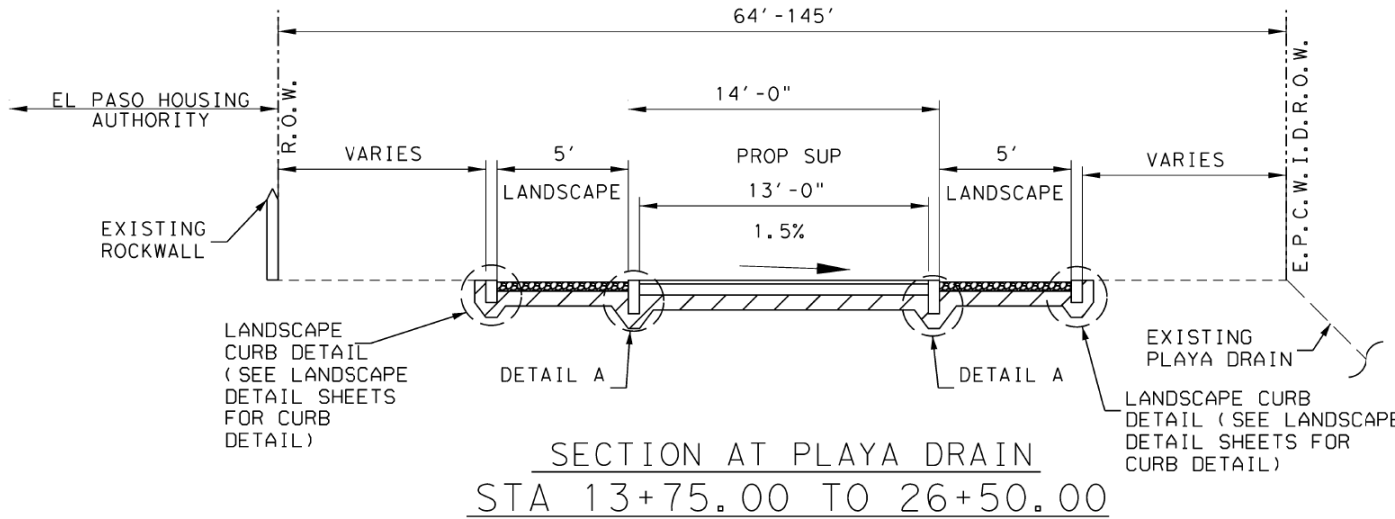


SECTION PADILLA DR. AT PROPOSED BRIDGE
STA 11+59.38 TO 12+19.38

Proposed Cross Section

This text box is to remind you about the ASL translator service. Do NOT add any info in this space.

REMOVE THIS BOX ONCE THE PRESENTATION IS FINALIZED.



Project Limits

Project will extend parallel to Playa Drain Canal with an Approximate length of:

- 0.66 miles.

This text box is to remind you about the ASL translator service. Do NOT add any info in this space.

REMOVE THIS BOX ONCE THE PRESENTATION IS FINALIZED.



Existing Conditions

This text box is to remind you about the ASL translator service. Do NOT add any info in this space.

REMOVE THIS BOX ONCE THE PRESENTATION IS FINALIZED.



Existing Conditions



This text box is to remind you about the ASL translator service. Do NOT add any info in this space.

REMOVE THIS BOX ONCE THE PRESENTATION IS FINALIZED.

Existing Conditions

This text box is to remind you about the ASL translator service. Do NOT add any info in this space.


REMOVE THIS BOX ONCE THE PRESENTATION IS FINALIZED.



Existing Conditions

This text box is to remind you about the ASL translator service. Do NOT add any info in this space.

REMOVE THIS BOX ONCE THE PRESENTATION IS FINALIZED.



Project Costs

- Estimated construction cost \$1,148,425.48
- Construction time: 7 Months
- Access to all properties will be maintained opened at all times



This text box is to remind you about the ASL translator service. Do NOT add any info in this space.

REMOVE THIS BOX ONCE THE PRESENTATION IS FINALIZED.

Procurement Summary

- **Low Bid**
 - **Solicitation advertised on:**
 - **April 23, 2024, April 30, 2024 and May , 2024**
 - **6 firms submitted bids, 6 local vendors**
 - **Recommendation**
 - **To award the construction contract to Horizone Construction 1, LTD. in the amount of 1,148,425.48**
 - **Construction Schedule**
 - **Start: Fall / 2024**
 - **End: Winter / 2025**

This text box is to remind you about the ASL translator service. Do NOT add any info in this space.

REMOVE THIS BOX ONCE THE PRESENTATION IS FINALIZED.





Thankyou