



ITEM 31

Berryville ROW Annexation Agreement

SUAX20-00002

Strategic Goal 3.

Promote the Visual Image of
El Paso




SUAX20-00002

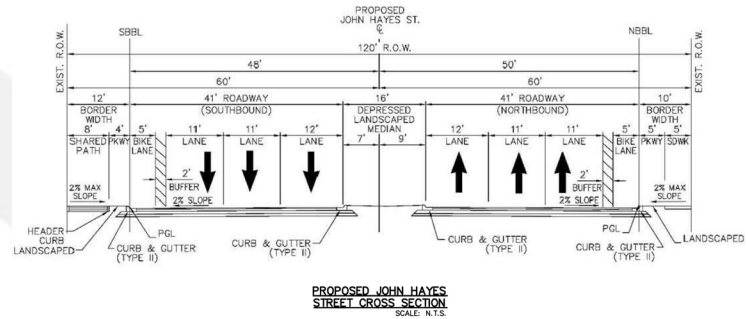
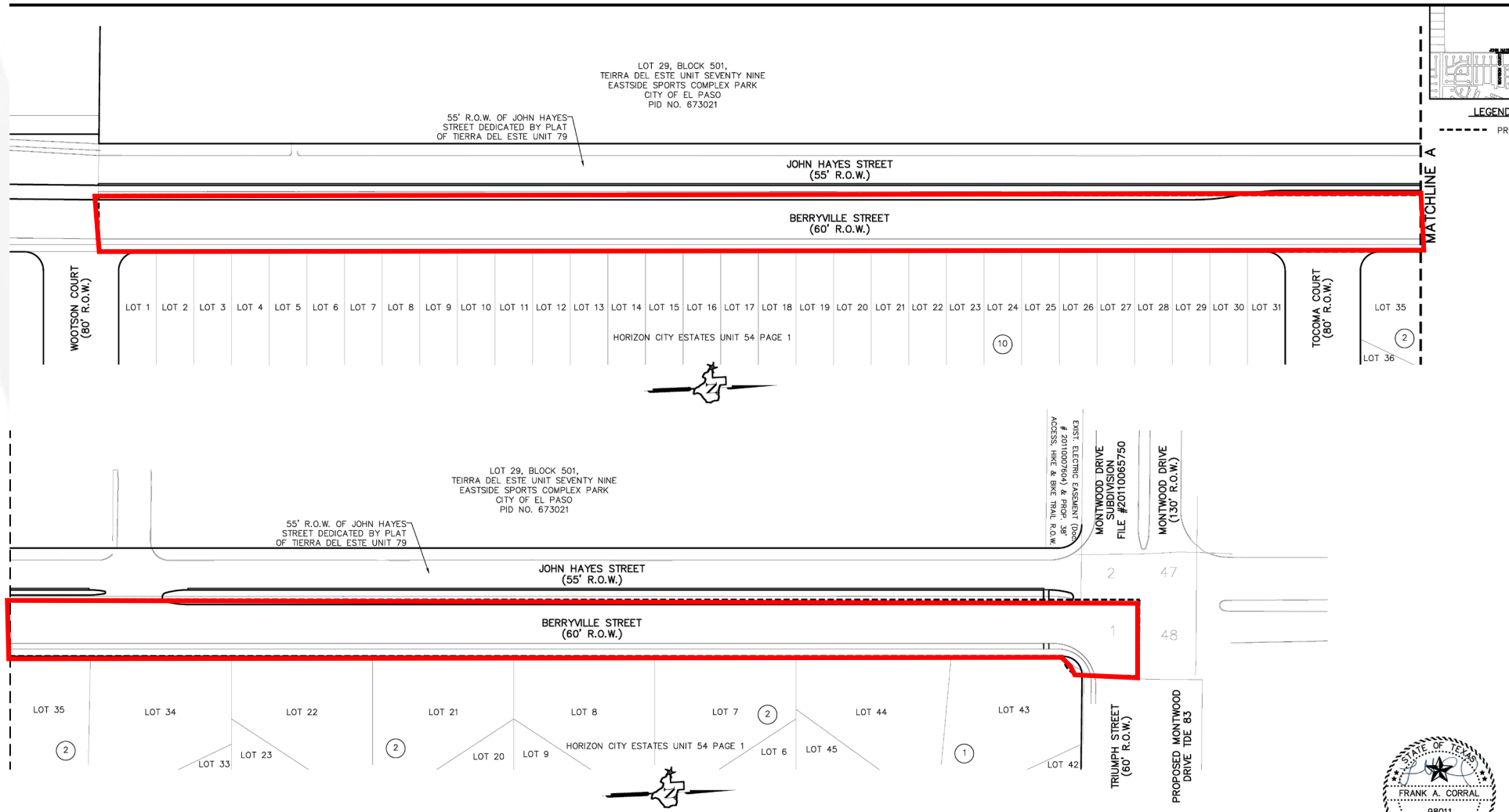


City Limits

This map is designed for illustrative purposes only. The features depicted here are approximate and more detailed studies may be required to draw accurate conclusions. Enlargements of this map to scales greater than 1:50,000 can introduce errors and may lead to misinterpretations of the data. The Planning & Inspection Department Planning Division makes no claim to its accuracy or completeness.



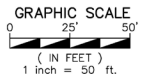
Conceptual Plan



GENERAL DEVELOPMENT PLAN

BEING A PORTION OF BERRYVILLE STR
TRIUMPH STREET OUT OF HORIZON
ESTATES UNIT 54, EL PASO COUNTY,

813 N. Kan
Suite 300
El Paso, TX
915.544.52
www.cea.gr
TEXAS REGISTERED ENGINEERING FIRM F





Subject Property

Case History

- Annexation Agreement approved by CPC on June 3, 2021
- Approved by City Council on July 20, 2021





Recommendation

- Staff recommends APPROVAL of the Annexation request
- CPC approved unanimously on August 12, 2021



Mission

Deliver exceptional services to support a high quality of life and place for our community



Vision

Develop a vibrant regional economy, safe and beautiful neighborhoods and exceptional recreational, cultural and educational opportunities powered by a high performing government



Values

Integrity, Respect, Excellence, Accountability, People